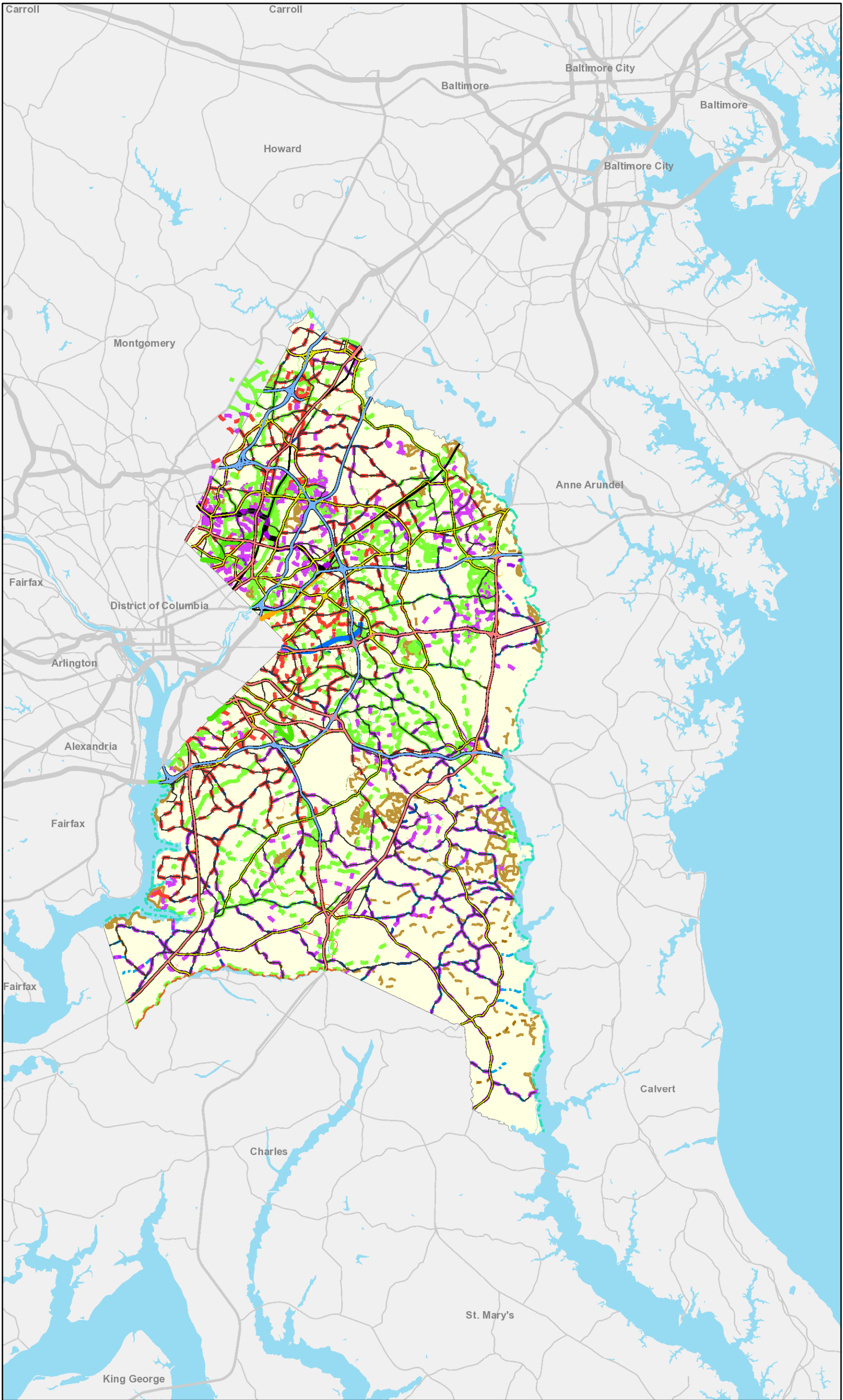






11X17 Portrait











Transportation

Primary Road

-  Freeway
-  Highway
-  Major Road
-  Other Road




Rail Transit

-  Blue Line (Metro)
-  Green Line (Metro)
-  Orange Line (Metro)
-  Purple Line (MTA)
-  Camden Line (MARC)
-  Penn Line (MARC)
-  Camden Line (Amtrak)
-  Penn Line (Amtrak)

Master Plan Trails

-  Park Trail and Shared Use Path
-  Park Trail and Shared Use Path, Planned
-  Bicycle Lane
-  Bicycle Lane, Planned
-  Shared Lane
-  Shared Lane, Planned
-  Walking and Equestrian Trail
-  Walking and Equestrian Trail, Planned
-  Water Trail
-  Water Trail, Planned

Scenic and Historic Road

-  Historic
-  Scenic
-  Scenic and Historic





Master Plan Right of Way

-  Arterial
-  Collector
-  Expressway
-  Freeway
-  Industrial
-  Major Collector
-  Primary



Overview

Basemap_General

Primary Road



-  Freeway
-  Highway
-  Major Road
-  Other Road

Prince George's County Boundary





-  Water
-  Land

Default

Prince George's County Boundary

-  Water
-  Land

Regional Roads

- 
-  I
-  S
-  U

Regional Hydrography

- 

Regional Counties Background

- 

