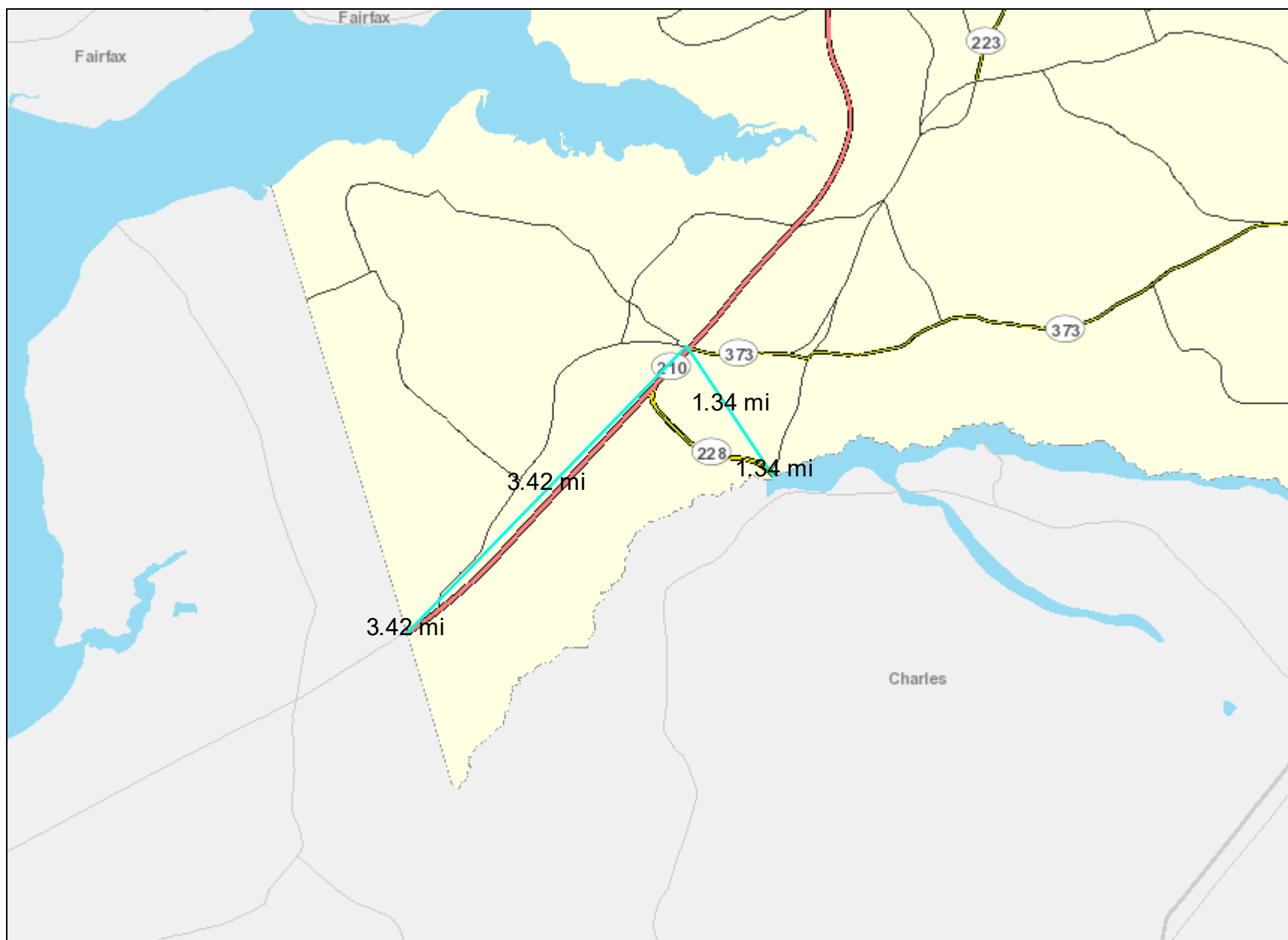


Distance from Rte. 210 / 373 Intersection to Charles County 1/9/2020







Legend for Distance from Rte. 210 / 373 Intersection to Charles County 1/9/2020



Overview

Basemap_General

Primary Road



-  Freeway
-  Highway
-  Major Road
-  Other Road

Prince George's County Boundary





-  Water
-  Land

Default

Prince George's County Boundary

-  Water
-  Land

Regional Roads

- 
-  I
-  S
-  U

Regional Hydrography



Regional Counties Background



Regional Background

