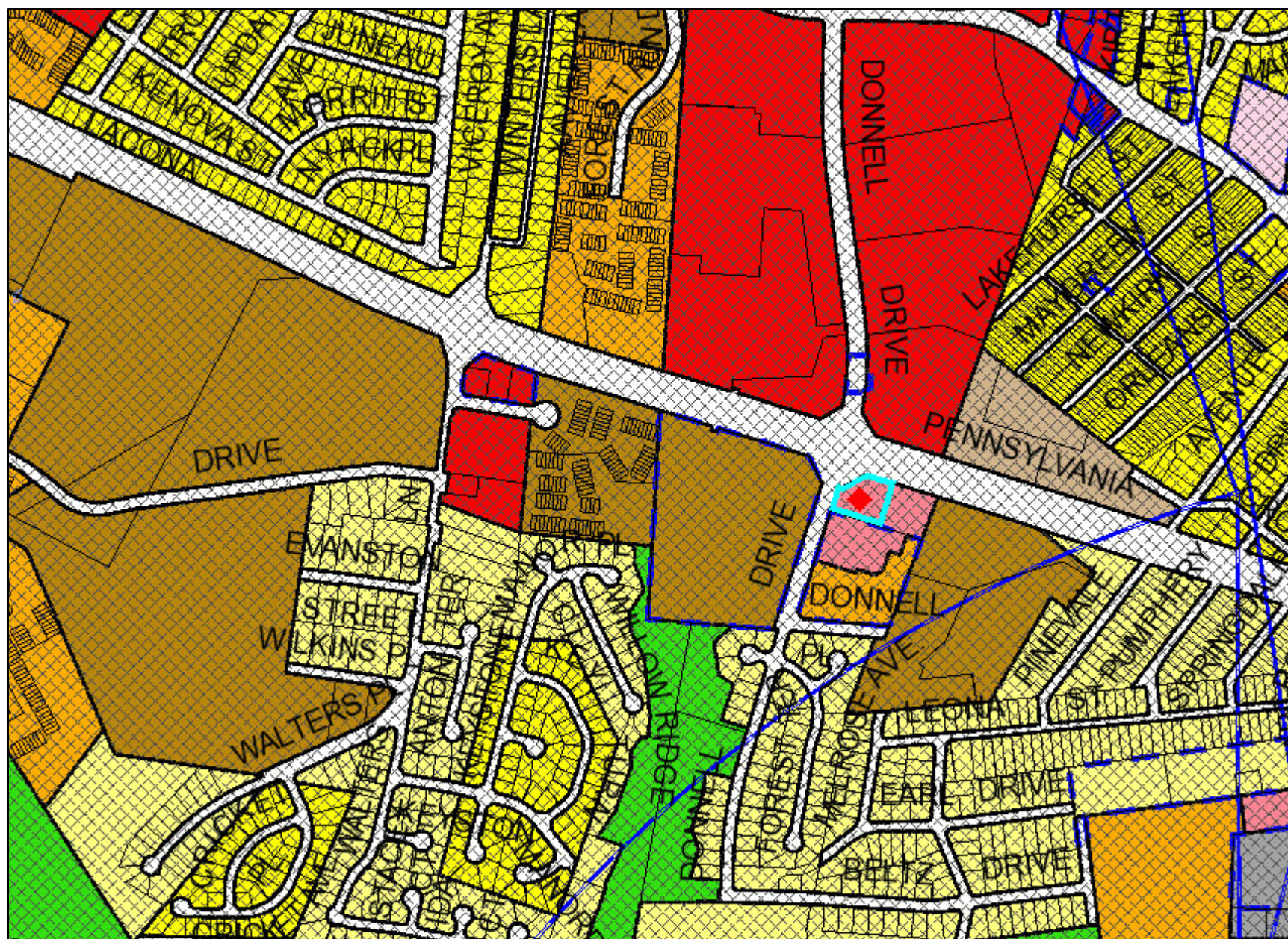


8.5X11_Landscape



Property

Road Casings



Property



Zoning

Aviation Policy Areas



Chesapeake Bay Critical Overlay (2015)



Development District Overlay



Military Installation Overlay - Height



Military Installation Overlay - Noise



High Noise Intensity Zone



Noise Intensity Zone

Military Installation Overlay - Safety



Accident Potential Zone 1



Accident Potential Zone 2



Clear Zone

Residential Planned Community Line



Residential Planned Community



Special Exception



Transit District Overlay




















Zoning Boundary Under Review















Zoning

	C-1
	C-2
	C-A
	C-C
	C-G
	C-H
	C-M
	C-O
	C-R-C
	C-S-C
	C-W
	E-I-A
	I-1
	I-2
	I-3
	I-4
	L-A-C
	M-A-C
	M-U-I
	M-X-C
	M-X-T
	M-U-TC
	O-S
	R-10
	R-10A
	R-18
	R-18C
	R-20
	R-30
	R-30C

	R-35
	R-55
	R-80
	R-A
	R-E
	R-H
	R-L
	R-M
	R-M-H
	R-O-S
	R-R
	R-S
	R-T
	R-U
	U-L-I
	V-L
	V-M

ProposedZoning

Zoning (Proposed)

	ROS
	AG
	AR
	RE
	RR
	RSF-95
	RSF-65
	RSF-A
	RMF-12
	RMF-20
	RMF-48
	CN

	CGO
	CS
	IE
	IH
	NAC
	TAC-e
	TAC-c
	LTO-e
	LTO-c
	RTO-L-e
	RTO-L-c
	RTO-H-e
	RTO-H-c
	LMUTC
	LMXC
	LCD
	RMH

Default

Property Base Fill

