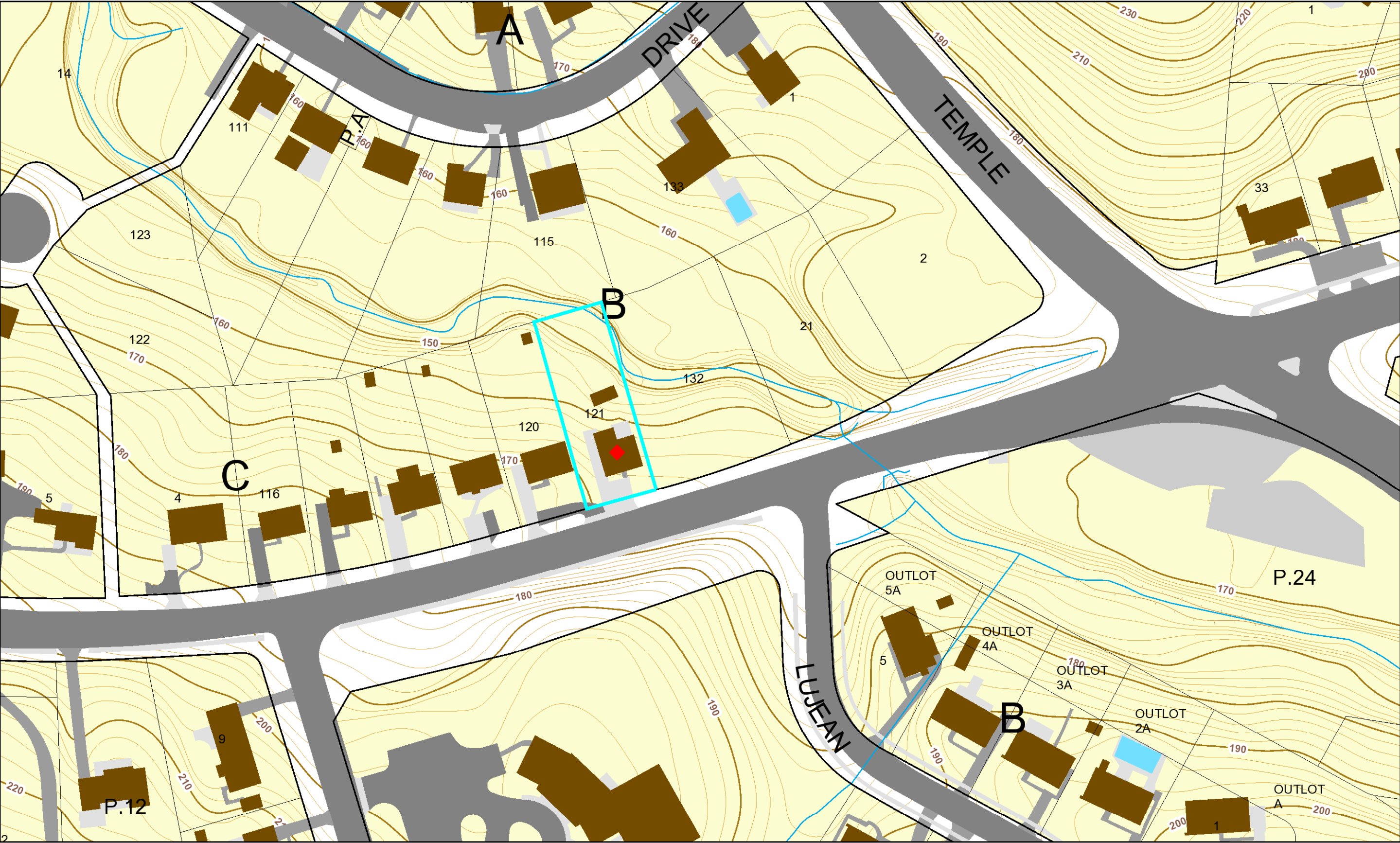


4408 Brinkley Rd, Temple Hills, MD 20748



Legend for 4408 Brinkley Rd, Temple Hills, MD 20748

Property

Road Casings



Property



Environmental

Stream Center and Drainage (2017)



Floodplain (FEMA - 2016)



1% Annual Chance Flood Hazard



Regulatory Floodway



Open Water



0.2% Annual Chance Flood Hazard



Area with Reduced Risk Due to Levee

Area of Minimal Flood Hazard

Impervious Surface (2017)



Asphalt



Athletic



Bridge - Asphalt



Bridge - Concrete



Bridge - Paved



Bridge - Uncertain










Bridge - Wood



Buildings











Concrete

	Dam
	Paved
	Gravel
	Helipad
	Patio
	Pool
	Substation
	Smokestacks
	Storage Tank
	Track
	Wood

Elevation

Contour - 2 Ft (2018)

	7101 (Index Contour)
	7102 (Intermediate Contour)
	7103 (Index Depression Contour)
	7104 (Intermediate Depression Contour)
	7105 (Index Hidden Contour)
	7106 (Intermediate Hidden Contour)
	7107 (Index Hidden Depression Contour)
	7108 (Intermediate Hidden Depression Contour)

Default

Property Base Fill

