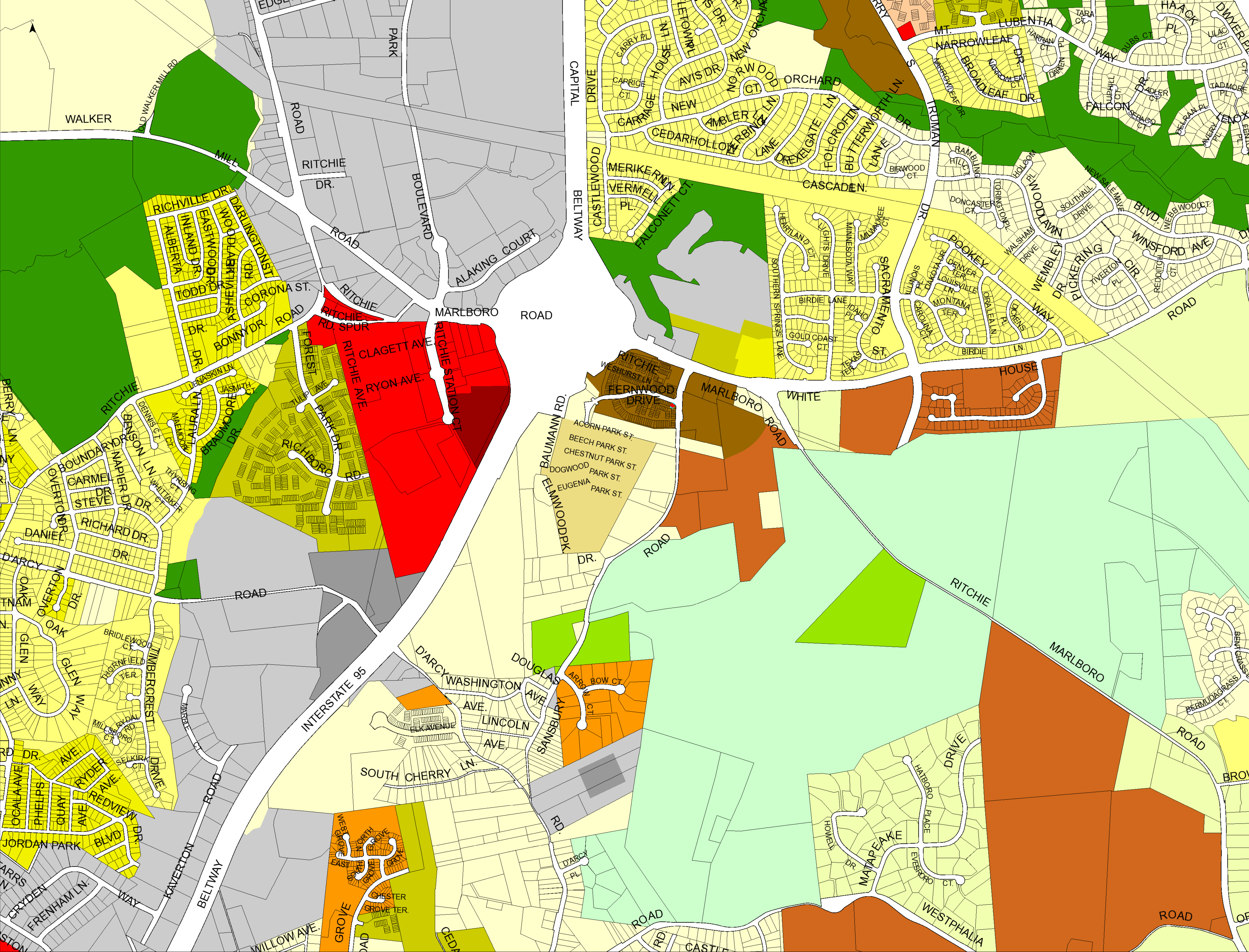


34x44 Landscape




Property

Road Casings









Property



ProposedZoning

Zoning (Proposed)

- ROS
- AG
- AR
- RE
- RR
- RSF-95
- RSF-65
- RSF-A
- RMF-12
- RMF-20
- RMF-48
- CN
- CGO
- CS
- IE
- IH
- NAC
- TAC-e
- TAC-c
- LTO-e
- LTO-c
- RTO-L-e
- RTO-L-c

-  RTO-H-e
-  RTO-H-c
-  LMUTC
-  LMXC
-  LCD
-  RMH

Default

Property Base Fill

