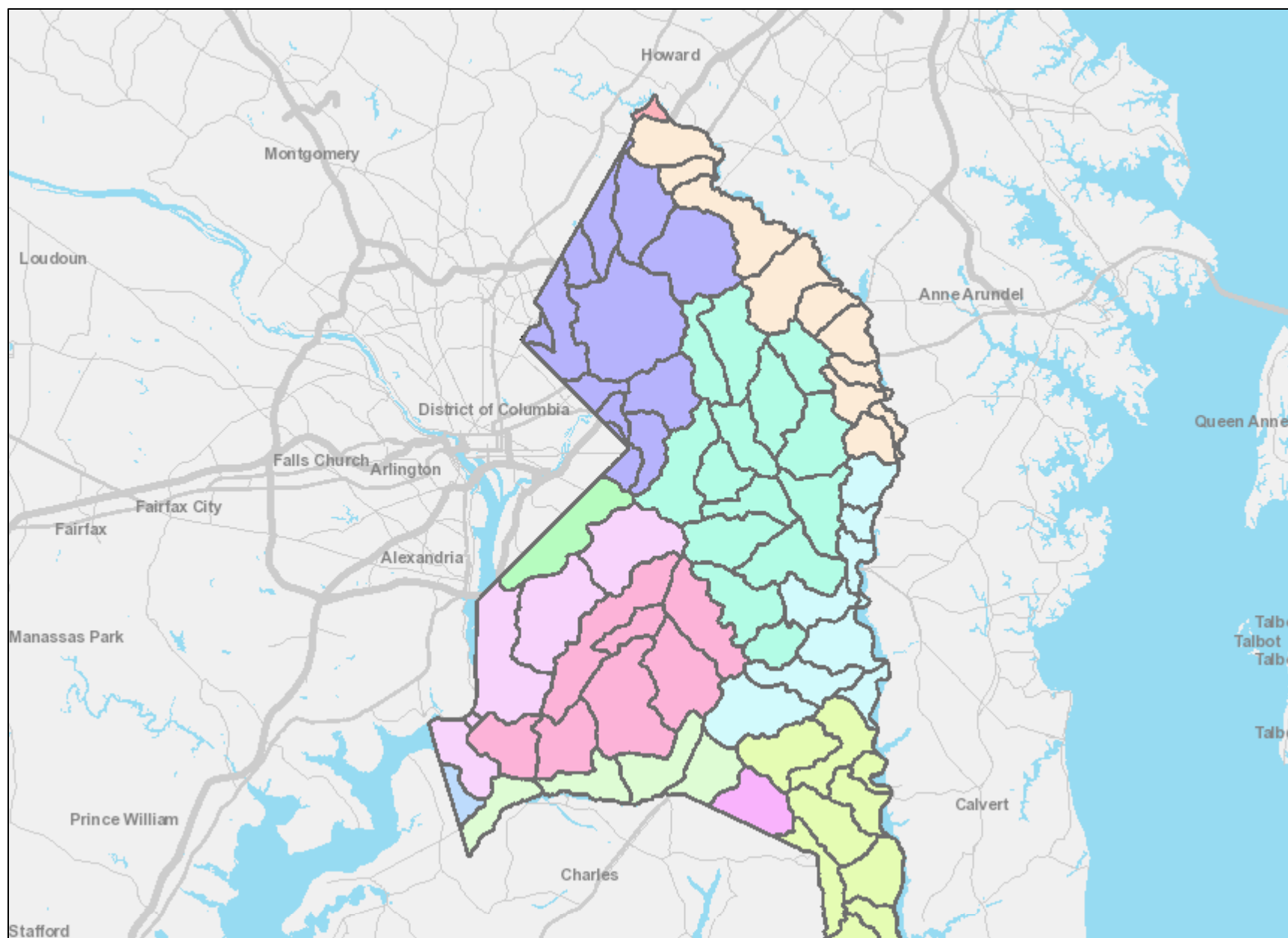














## 8.5X11\_Landscape



## Environmental





### Watershed - 12 digit (DNR)

|   |                       |
|---|-----------------------|
|  | Anacostia River       |
|  | Mattawoman Creek      |
|  | Oxon Creek            |
|  | Patuxent River lower  |
|  | Patuxent River middle |
|  | Patuxent River upper  |
|  | Piscataway Creek      |
|  | Potomac River M tidal |
|  | Potomac River U tidal |
|  | Rocky Gorge Dam       |
|  | Western Branch        |
|  | Zekiah Swamp          |



## Overview

### Basemap\_General

#### Primary Road



|   |            |
|---|------------|
|    | Freeway    |
|    | Highway    |
|  | Major Road |
|  | Other Road |

#### Prince George's County Boundary

|   |       |
|---|-------|
|  | Water |
|  | Land  |

## Default

### Prince George's County Boundary

|   |       |
|---|-------|
|  | Water |
|  | Land  |

### Regional Roads

Data provided by Prince George's County Planning Department

— S

— U

Regional Hydrography



Regional Counties Background



Regional Background

