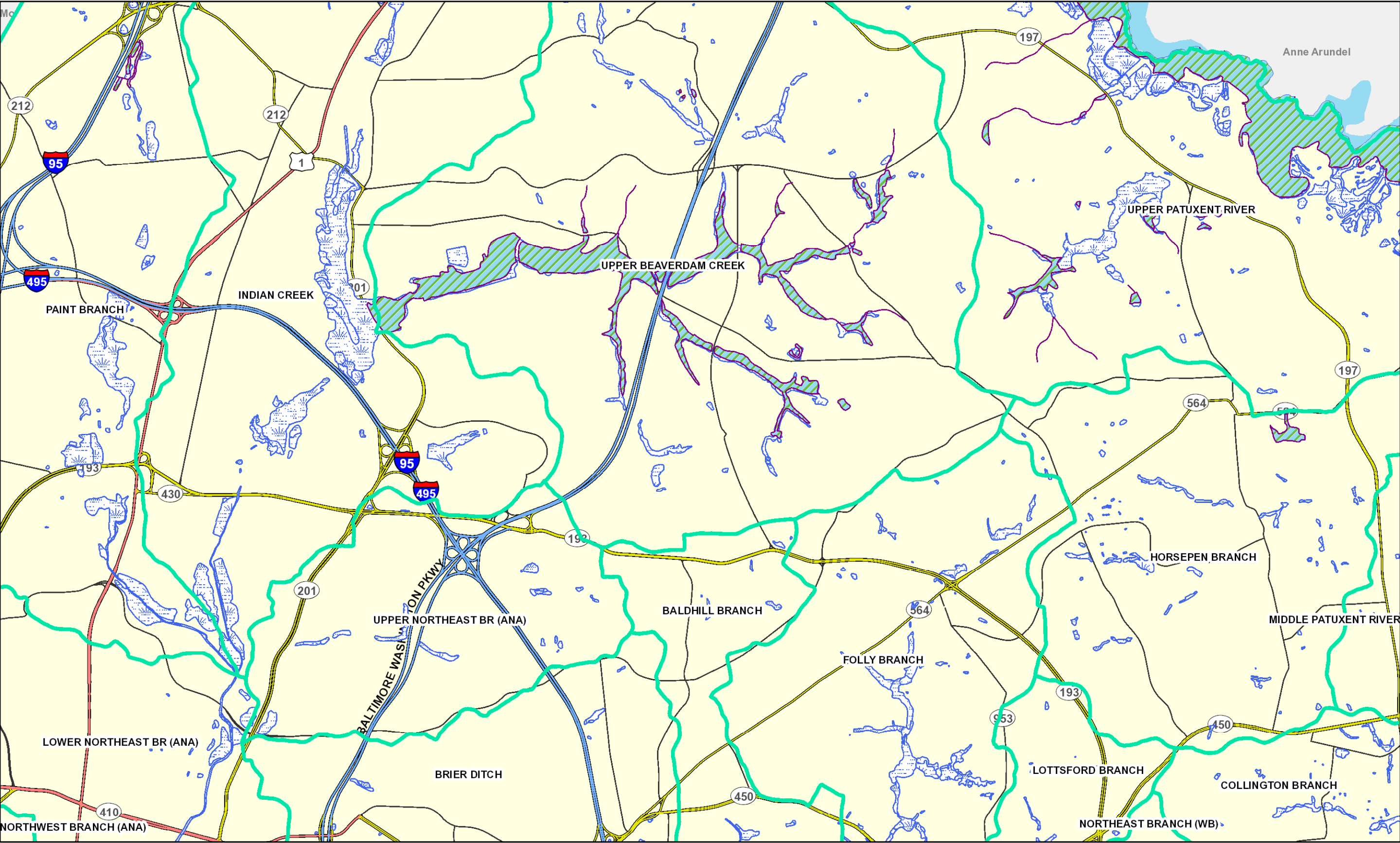


Wetland and watershed



# Legend for Wetland and watershed

## Environmental

Watershed (DOE)



Wetland of Special State Concern - Line (DNR)



Wetland of Special State Concern - Poly (DNR)



Wetland (DNR)



## Imagery

2018 Color - 9 inch

Image



Red: Band\_1



Green: Band\_2



Blue: Band\_3

## Overview

Basemap\_General

Primary Road



Freeway



Highway



Major Road



Other Road

Prince George's County Boundary




Water




Land


Default


Prince George's County Boundary


 Water


 Land

Regional Roads



 I

 S

 U

Regional Hydrography



Regional Counties Background



Regional Background

