




Wetland and watershed



Legend for Wetland and watershed

Environmental




Woodland Conservation Area

	Planted
	Retained
	Retained, Not Credited

Imagery

2018 Color - 9 inch





Image

	Red: Band_1
	Green: Band_2
	Blue: Band_3



Overview

Basemap_General

Primary Road



	Freeway
	Highway
	Major Road
	Other Road

Prince George's County Boundary

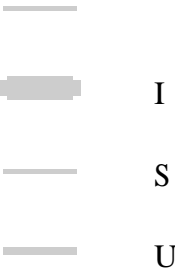
	Water
	Land

Default

Prince George's County Boundary

	Water
	Land

Regional Roads



Regional Hydrography



Regional Counties Background



Regional Background

