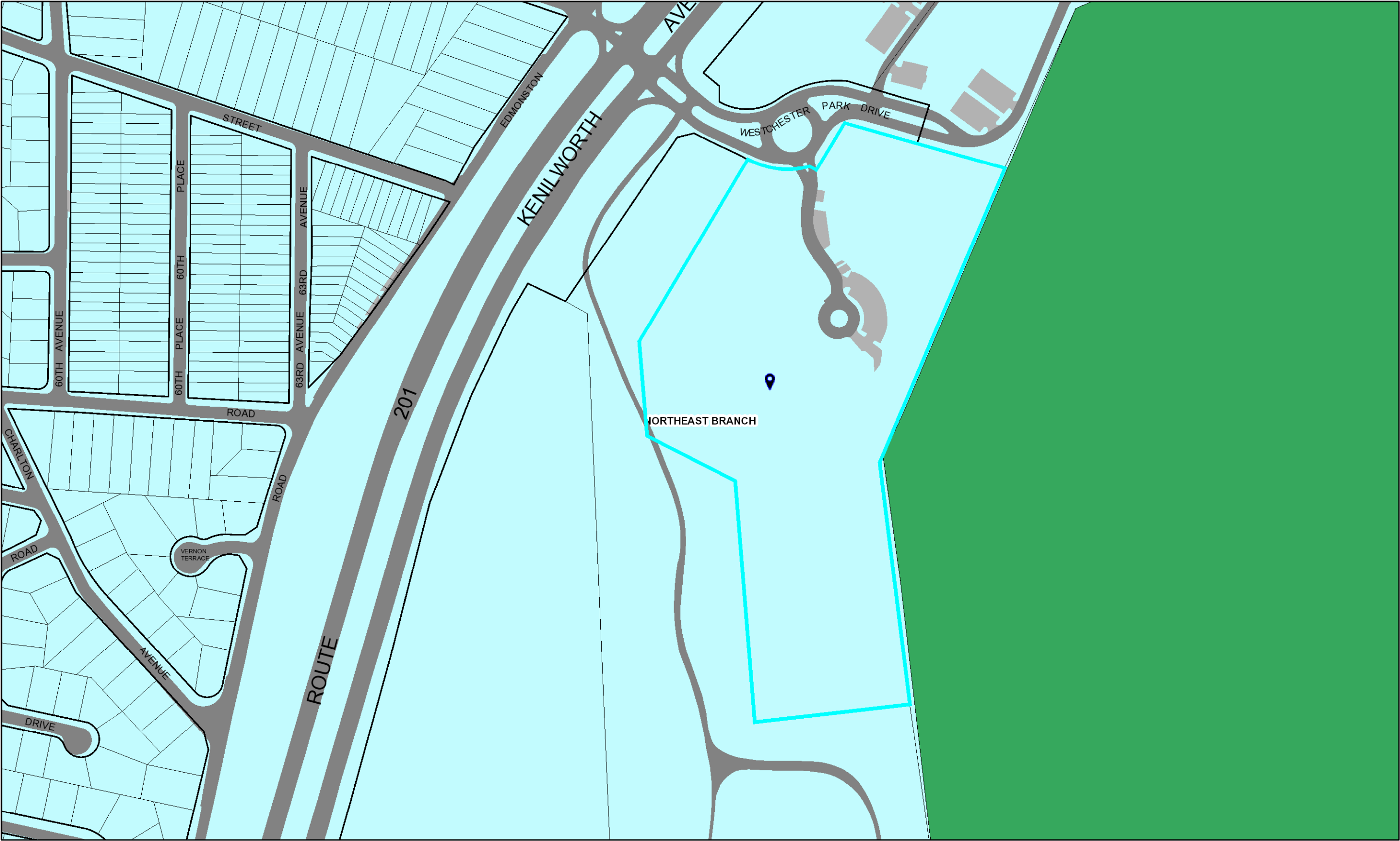


Friends Community School



Legend for Friends Community School

Property

Road Casings



Property



Transportation

Pavement (2017)



Street



Parking

WaterSewer

Water Category (DOE)



W-3 Community System



W-4 Community System Adequate for Development Planning



W-5 Future Community System



W-6 Individual System



W-6P Private, Shared or Community System

Sewer Category (DOE)



S-3 Community System



S-4 Community System Adequate for Development Planning



S-5 Future Community System



S-6 Individual System



S-6P Private, Shared or Community System

Sewer Envelope (DOE)



No Community System Planned



Planned or Existing Community System

Sewer Basin (WSSC)



Environmental

Brownfield and Superfund Site (EPA)



BROWNFIELDS PROPERTY



SUPERFUND (NON-NPL)



SUPERFUND NPL

Stream Center and Drainage (2017)



Environmental Strategy Area



1



2



3



4 (I-D-O and L-D-O)



4 (R-C-O)

Floodplain (FEMA - 2016)



1% Annual Chance Flood Hazard



Regulatory Floodway



Open Water



0.2% Annual Chance Flood Hazard



Area with Reduced Risk Due to Levee



Area of Minimal Flood Hazard

Green Infrastructure Plan (2005)



Evaluation Area



Network Gap



Regulated Area

- Regulated Area
- Evaluation Area

Impervious Surface (2017)

- Asphalt
- Athletic
- Bridge - Asphalt
- Bridge - Concrete
- Bridge - Paved
- Bridge - Uncertain
- Bridge - Wood
- Buildings
- Concrete
- Dam
- Paved
- Gravel
- Helipad
- Patio
- Pool
- Substation
- Smokestacks
- Storage Tank
- Track
- Wood

Marlboro Clay

- Evaluation_Zone
- Present

Mount Vernon Viewshed Area of Primary Concern



Natural Resource Inventory



Potential Forested Interior Dwelling Specie (DNR)



Sensitive Species Review (DNR)



Stronghold Watershed (DNR)



1; 2

Slope (2018)



15% and 25%



Greater Than 25%

Soil (NRCS)



Tier II Catchment (MDE)



Tier II Stream Segment (MDE)



Tree Canopy (2017)



Tree Conservation Plan 1



Tree Conservation Plan 2



Tree Conservation Plan Exempt



Watershed (DOE)



Watershed - 12 digit (DNR)



Anacostia River



Mattawoman Creek



Oxon Creek



Patuxent River lower



Patuxent River middle



Patuxent River upper



Piscataway Creek



Potomac River M tidal



Potomac River U tidal



Rocky Gorge Dam



Western Branch



Zekiah Swamp

Wetland of Special State Concern - Line (DNR)



Wetland of Special State Concern - Poly (DNR)



Wetland (DNR)



Woodland Conservation Area



Planted



Retained




Retained, Not Credited

Elevation









Slope (2018)



Slopes between 15% and 25%

 Slopes greater than 25%

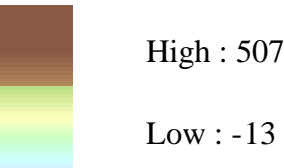
Contour - 2 Ft (2018)

-  7101 (Index Contour)
-  7102 (Intermediate Contour)
-  7103 (Index Depression Contour)
-  7104 (Intermediate Depression Contour)
-  7105 (Index Hidden Contour)
-  7106 (Intermediate Hidden Contour)
-  7107 (Index Hidden Depression Contour)
-  7108 (Intermediate Hidden Depression Contour)


Ground Control (2017)



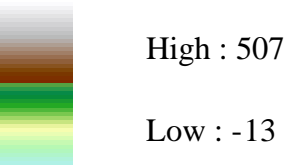
Digital Elevation Model (2018)



Shaded Relief (Grayscale) (2018)







Shaded Relief (Color) (2018)






Easement

Environmental and Cultural (Platted)

-  Conservation
-  Floodplain
-  Landscape
-  Water Management









MALPF, HARPP and Rural Legacy

-  HARPP
-  MALPF
-  Rural Legacy

MET (DNR)






Miscellaneous (Platted)

-  Access
-  Construction
-  Lot Line
-  Negative
-  Signage
-  Trail
-  Utility
-  Water Management

Mount Vernon Scenic Easement Area







Transportation and Circulation (Platted)

-  Access
-  Public Utility
-  Trail

Administrative

Building (2017)

-  Buildings
-  Buildings Under Construction
-  Overhead Rooftops/Canopies
-  Parking Garage



Ruins

Default

Property Base Fill

