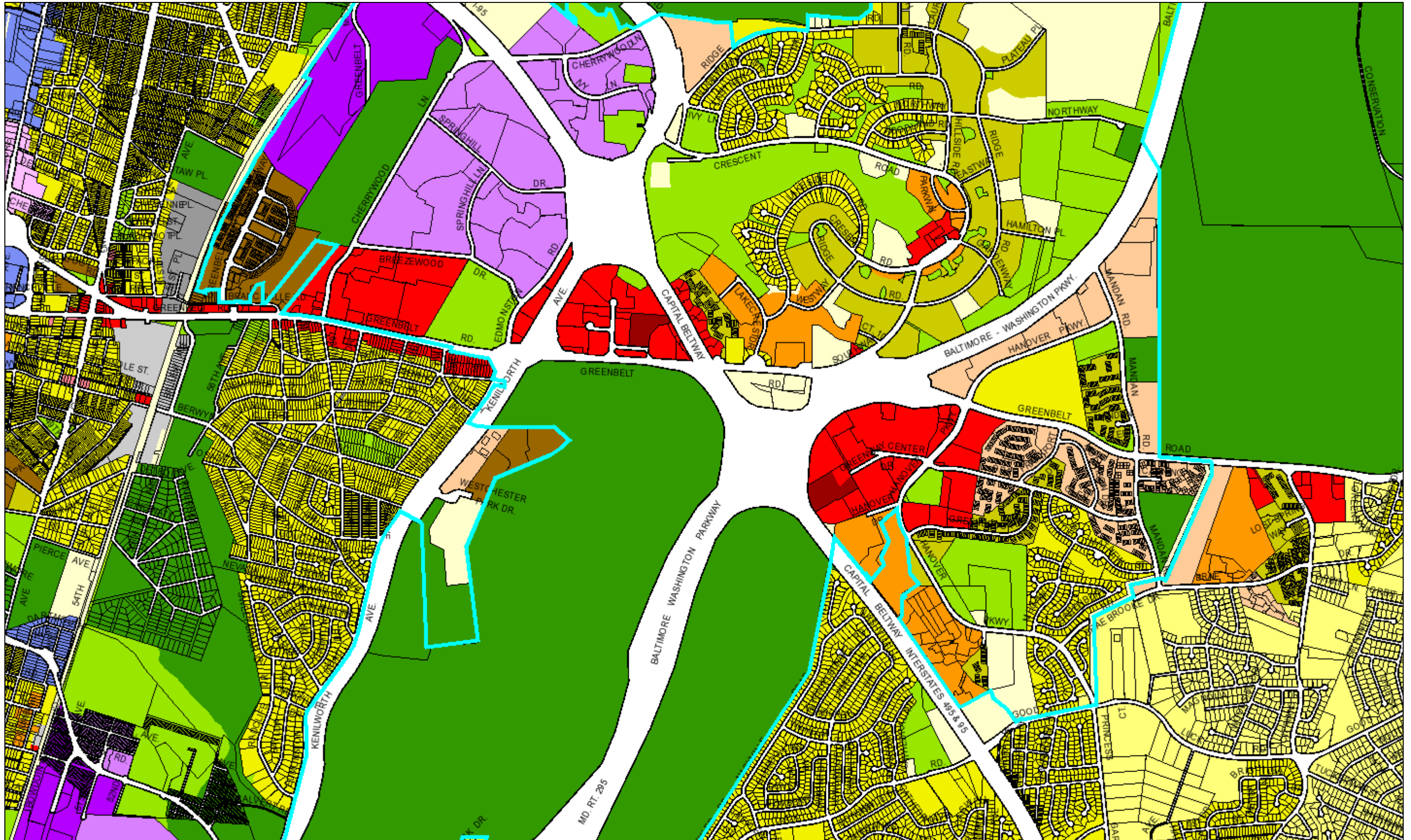


N



Legend for Countywide Map Amendment - Proposed Zoning

Property

Road Casings













Property



Proposed Zoning

Zoning (Proposed)

-  ROS
-  AG
-  AR
-  RE
-  RR
-  RSF-95
-  RSF-65
-  RSF-A
-  RMF-12
-  RMF-20
-  RMF-48
-  CN
-  CGO
-  CS
-  IE
-  IH
-  NAC

- TAC-e
- TAC-c
- LTO-e
- LTO-c
- RTO-L-e
- RTO-L-c
- RTO-H-e
- RTO-H-c
- LMUTC
- LMXC
- LCD
- RMH

Default

Property Base Fill

