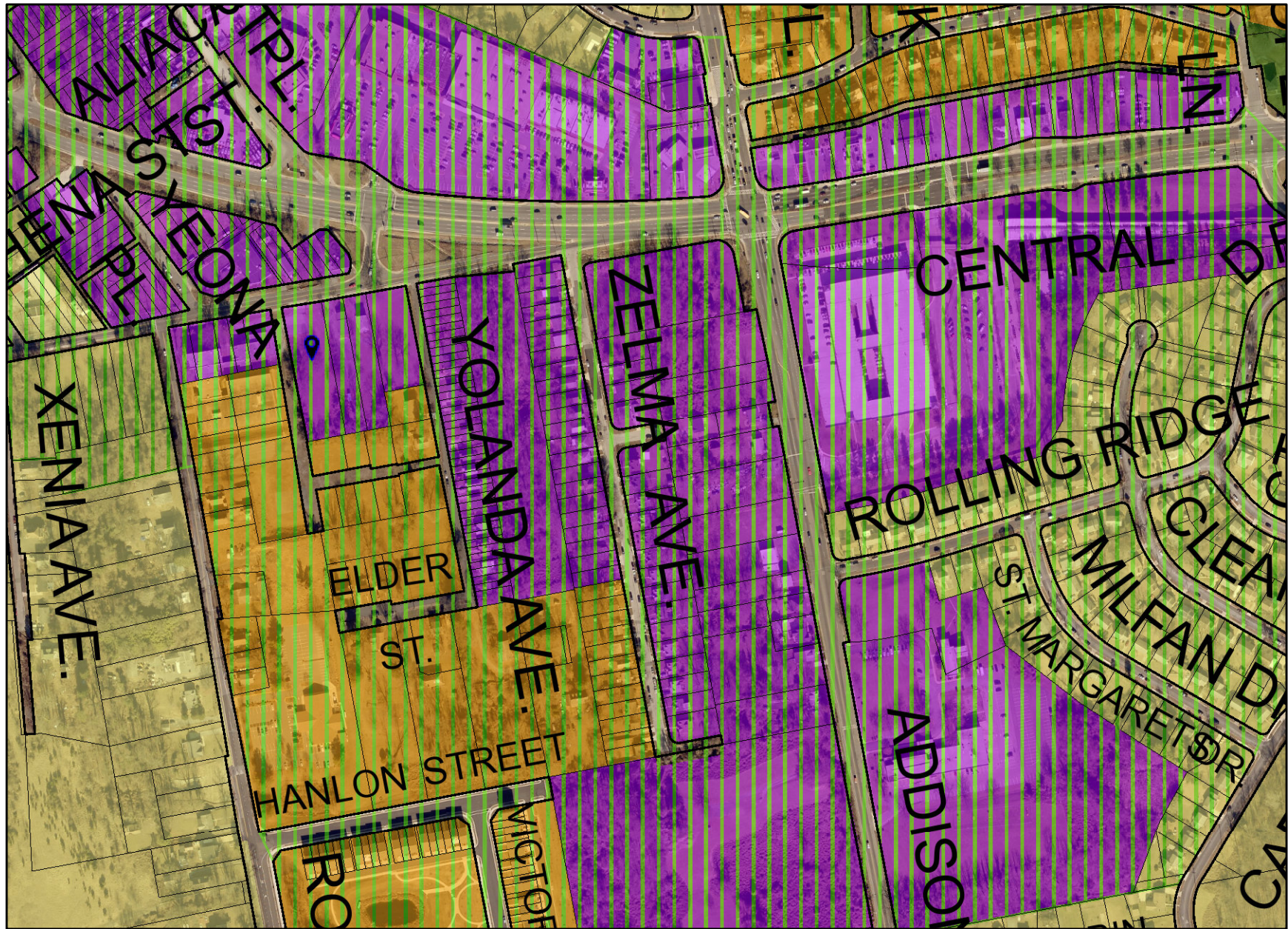


# Future Land Use Map - Addison Road Metro Center





# Legend for Future Land Use Map - Addison Road Metro Center

## Property

Road Casings



Property



## Administrative

General Plan Center (2035)



General Plan Generalized Future Land Use (2035)



Mixed-Use



Commercial



Employment / Industrial



Institutional



Residential High



Residential Medium-High



Residential Medium



Residential Low



Rural and Agricultural



Parks and Open Space

## Imagery

2018 Color - 9 inch

Image



Red: Band\_1



Green: Band\_2



Blue: Band\_3

## Zoning

Aviation Policy Areas



Development District Overlay



Military Installation Overlay - Height



Military Installation Overlay - Noise



High Noise Intensity Zone



Noise Intensity Zone

Military Installation Overlay - Safety



Accident Potential Zone 1



Accident Potential Zone 2



Clear Zone

Residential Planned Community Line



Residential Planned Community



Special Exception



Transit District Overlay



Zoning Boundary Under Review



Zoning Line



Zoning



C-1



C-2



C-A



C-C



C-G



C-H



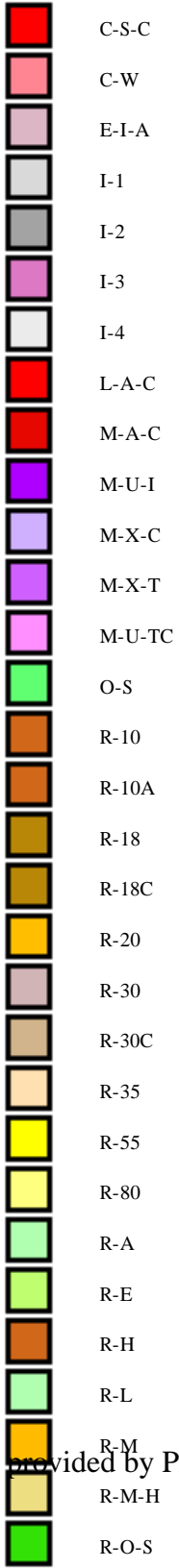
C-M










C-O



C-R-C



	R-R
	R-S
	R-T
	R-U
	U-L-I
	V-L
	V-M

**Default**

Property Base Fill

