







N





Environmental


Floodplain (FEMA - 2016)

- 1% Annual Chance Flood Hazard
- Regulatory Floodway
- Open Water
- 0.2% Annual Chance Flood Hazard
- Area with Reduced Risk Due to Levee
- Area of Minimal Flood Hazard

Imagery

2018 Color - 9 inch

Image

- Red: Band\_1
- Green: Band\_2
- Blue: Band\_3

Default

Property Base Fill

