

N



Legend for Bald Hill

Property

Road Casings



Property



Environmental

Floodplain (FEMA - 2016)



1% Annual Chance Flood Hazard



Regulatory Floodway



Open Water



0.2% Annual Chance Flood Hazard



Area with Reduced Risk Due to Levee

Area of Minimal Flood Hazard

Tree Conservation Plan 2



Wetland (DNR)



Elevation

Slope (2018)



Slopes between 15% and 25%



Slopes greater than 25%

Contour - 2 Ft (2018)








7101 (Index Contour)



7102 (Intermediate Contour)




7103 (Index Depression Contour)

-  7104 (Intermediate Depression Contour)
-  7105 (Index Hidden Contour)
-  7106 (Intermediate Hidden Contour)
-  7107 (Index Hidden Depression Contour)
-  7108 (Intermediate Hidden Depression Contour)


Ground Control (2017)



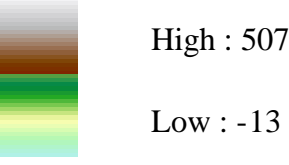
Digital Elevation Model (2018)



Shaded Relief (Grayscale) (2018)



Shaded Relief (Color) (2018)



Default

Property Base Fill

