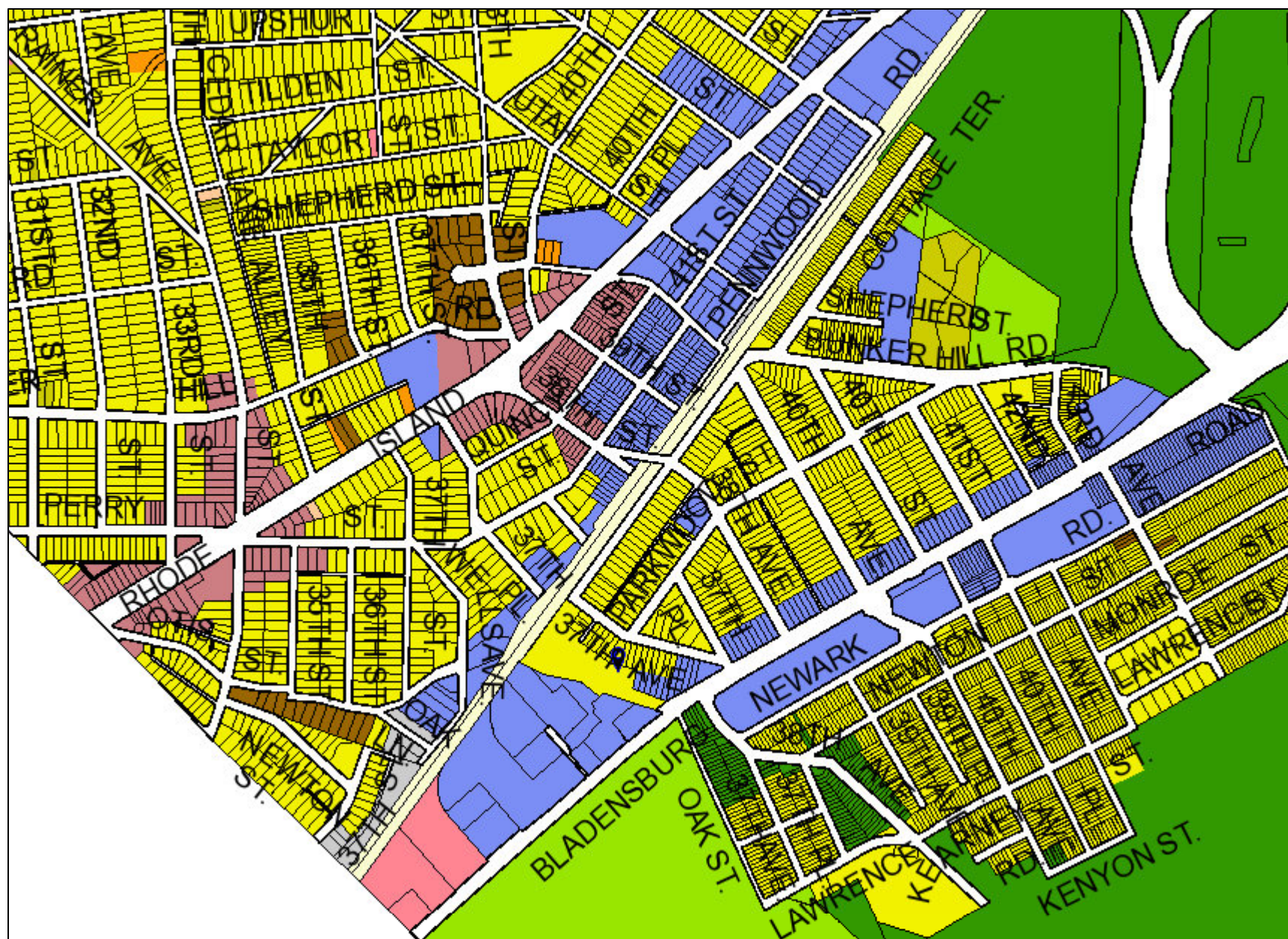


# 8.5X11\_Landscape



Property

Road Casings



Property



ProposedZoning

Zoning (Proposed)



ROS



AG



AR



RE



RR



RSF-95



RSF-65



RSF-A



RMF-12



RMF-20



RMF-48



CN



CGO



CS



IE



IH



NAC



TAC-e



TAC-c



LTO-e









LTO-c



RTO-L



RTO-L-c

-  RTO-H-e
-  RTO-H-c
-  LMUTC
-  LMXC
-  LCD
-  RMH

**Default**

Property Base Fill

