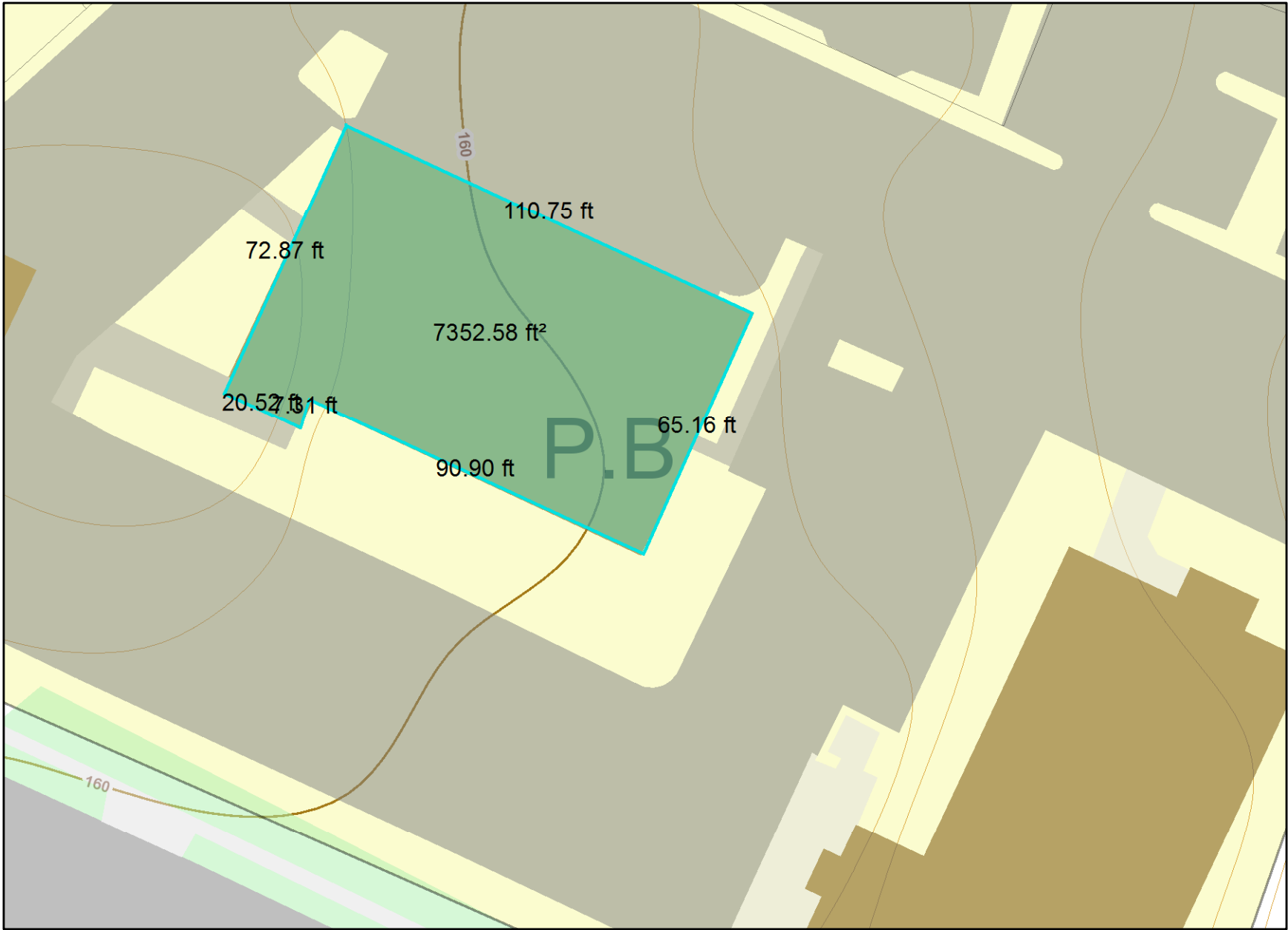


Roof Measurement



Legend for Roof Measurement

Property

Road Casings



Property



Environmental

Stream Center and Drainage (2017)



Floodplain (FEMA - 2016)



1% Annual Chance Flood Hazard



Regulatory Floodway



Open Water



0.2% Annual Chance Flood Hazard



Area with Reduced Risk Due to Levee

Area of Minimal Flood Hazard

Impervious Surface (2017)



Asphalt



Athletic



Bridge - Asphalt



Bridge - Concrete



Bridge - Paved



Bridge - Uncertain



Bridge - Wood



Buildings



Concrete



Dam



Paved









Gravel



Helipad



Patio

-  Pool
-  Substation
-  Smokestacks
-  Storage Tank
-  Track
-  Wood

Tree Canopy (2017)



Wetland of Special State Concern - Line (DNR)



Wetland of Special State Concern - Poly (DNR)











Wetland (DNR)



Elevation

Contour - 2 Ft (2018)

-  7101 (Index Contour)
-  7102 (Intermediate Contour)
-  7103 (Index Depression Contour)
-  7104 (Intermediate Depression Contour)
-  7105 (Index Hidden Contour)
-  7106 (Intermediate Hidden Contour)
-  7107 (Index Hidden Depression Contour)
-  7108 (Intermediate Hidden Depression Contour)

Default

Property Base Fill

