

N





Property

Road Casings



Property



Transportation

Street Centerline



Master Plan Right of Way



Arterial



Collector



Expressway



Freeway



Industrial



Major Collector



Primary

Environmental

Stream Center and Drainage (2017)



Wetland (DNR)



Easement

Miscellaneous (Platted)








Access






Construction



Lot Line

-  Negative
-  Signage
-  Trail
-  Utility
-  Water Management




Transportation and Circulation (Platted)

-  Access
-  Public Utility
-  Trail

Imagery

2018 Color - 9 inch

Image

-  Red: Band\_1
-  Green: Band\_2
-  Blue: Band\_3

Default

Property Base Fill

