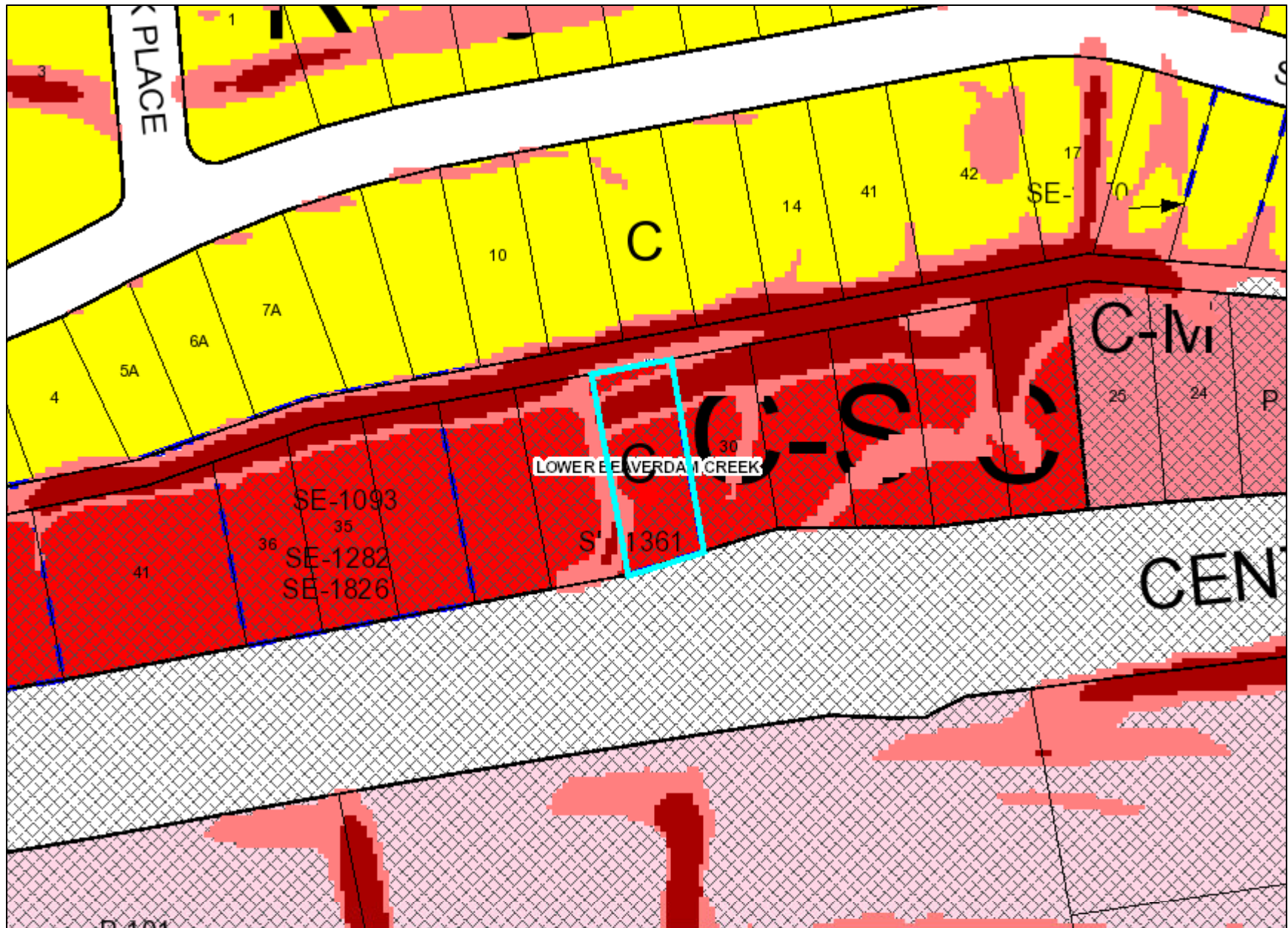


Zoning



Legend for Zoning

Property

Road Casings



Property



Environmental

Stream Center and Drainage (2017)



Floodplain (FEMA - 2016)



1% Annual Chance Flood Hazard



Regulatory Floodway



Open Water



0.2% Annual Chance Flood Hazard



Area with Reduced Risk Due to Levee

Area of Minimal Flood Hazard

Marlboro Clay



Evaluation_Zone



Present

Sensitive Species Review (DNR)



Slope (2018)



15% and 25%



Greater Than 25%

Watershed (DOE)



Zoning

Aviation Policy Areas



Chesapeake Bay Critical Overlay (2015)



Development District Overlay



Military Installation Overlay - Height



Military Installation Overlay - Noise



High Noise Intensity Zone



Noise Intensity Zone

Military Installation Overlay - Safety



Accident Potential Zone 1



Accident Potential Zone 2



Clear Zone

Residential Planned Community Line



Residential Planned Community



Special Exception



Transit District Overlay



Zoning Boundary Under Review



Zoning Line



Zoning



C-1



C-2



C-A



C-C



C-G



C-H



C-M


































C-O









C-R-C



C-S-C

	C-W
	E-I-A
	I-1
	I-2
	I-3
	I-4
	L-A-C
	M-A-C
	M-U-I
	M-X-C
	M-X-T
	M-U-TC
	O-S
	R-10
	R-10A
	R-18
	R-18C
	R-20
	R-30
	R-30C
	R-35
	R-55
	R-80
	R-A
	R-E
	R-H
	R-L
	R-M
	R-M-H
	R-O-S
	R-R

	R-S
	R-T
	R-U
	U-L-I
	V-L
	V-M

Default

Property Base Fill

