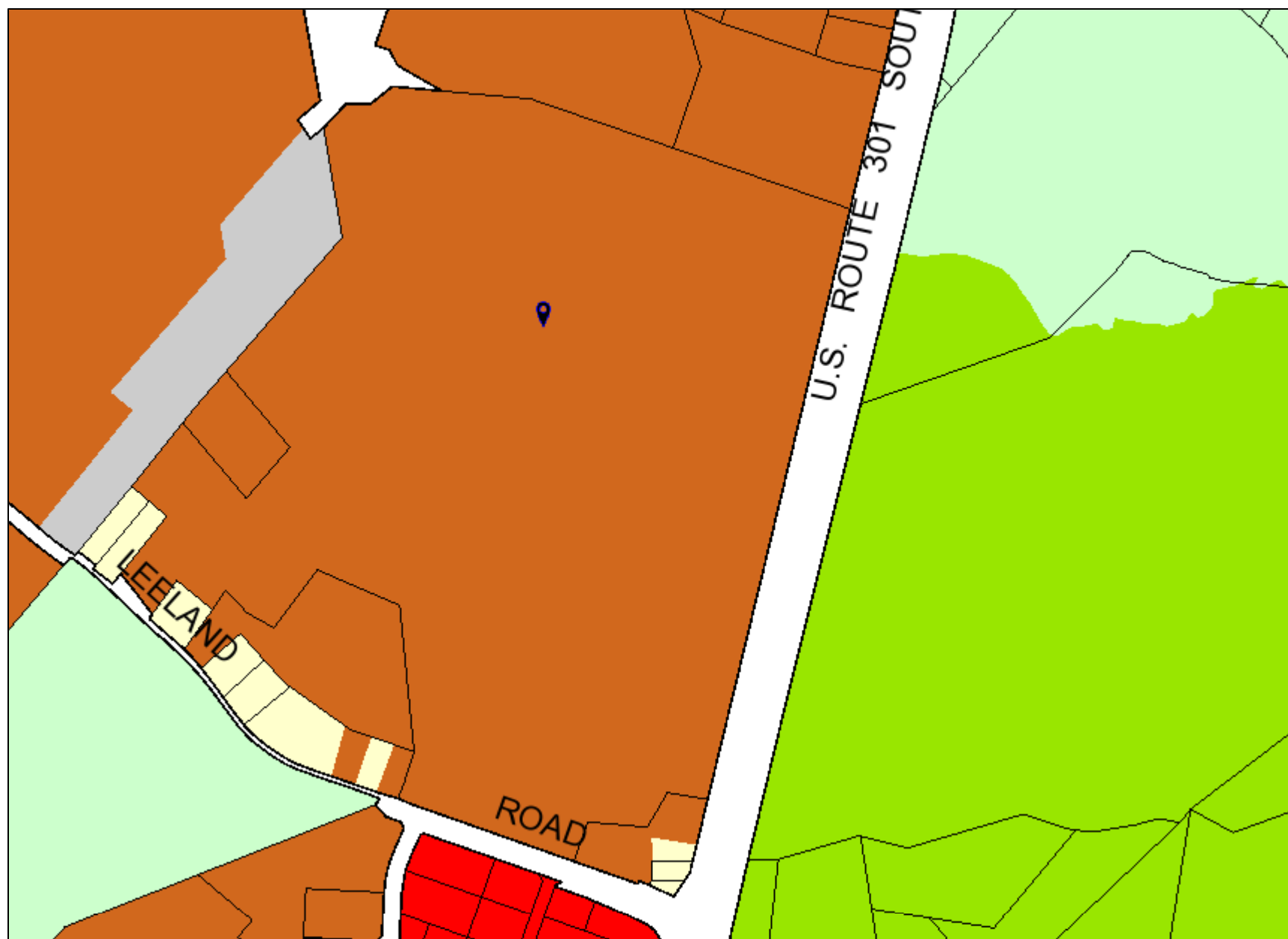


zoning map - proposed



Legend for zoning map - proposed

Property

Road Casings































Property



ProposedZoning

Zoning (Proposed)

-  ROS
-  AG
-  AR
-  RE
-  RR
-  RSF-95
-  RSF-65
-  RSF-A
-  RMF-12
-  RMF-20
-  RMF-48
-  CN
-  CGO
-  CS
-  IE
-  IH
-  NAC
-  TAC-e
-  TAC-c
-  LTO-e
-  RTO-L-e

-  RTO-L-c
-  RTO-H-e
-  RTO-H-c
-  LMUTC
-  LMXC
-  LCD
-  RMH

Neighborhood Conservation Overlay (Proposed)



Default

Property Base Fill

