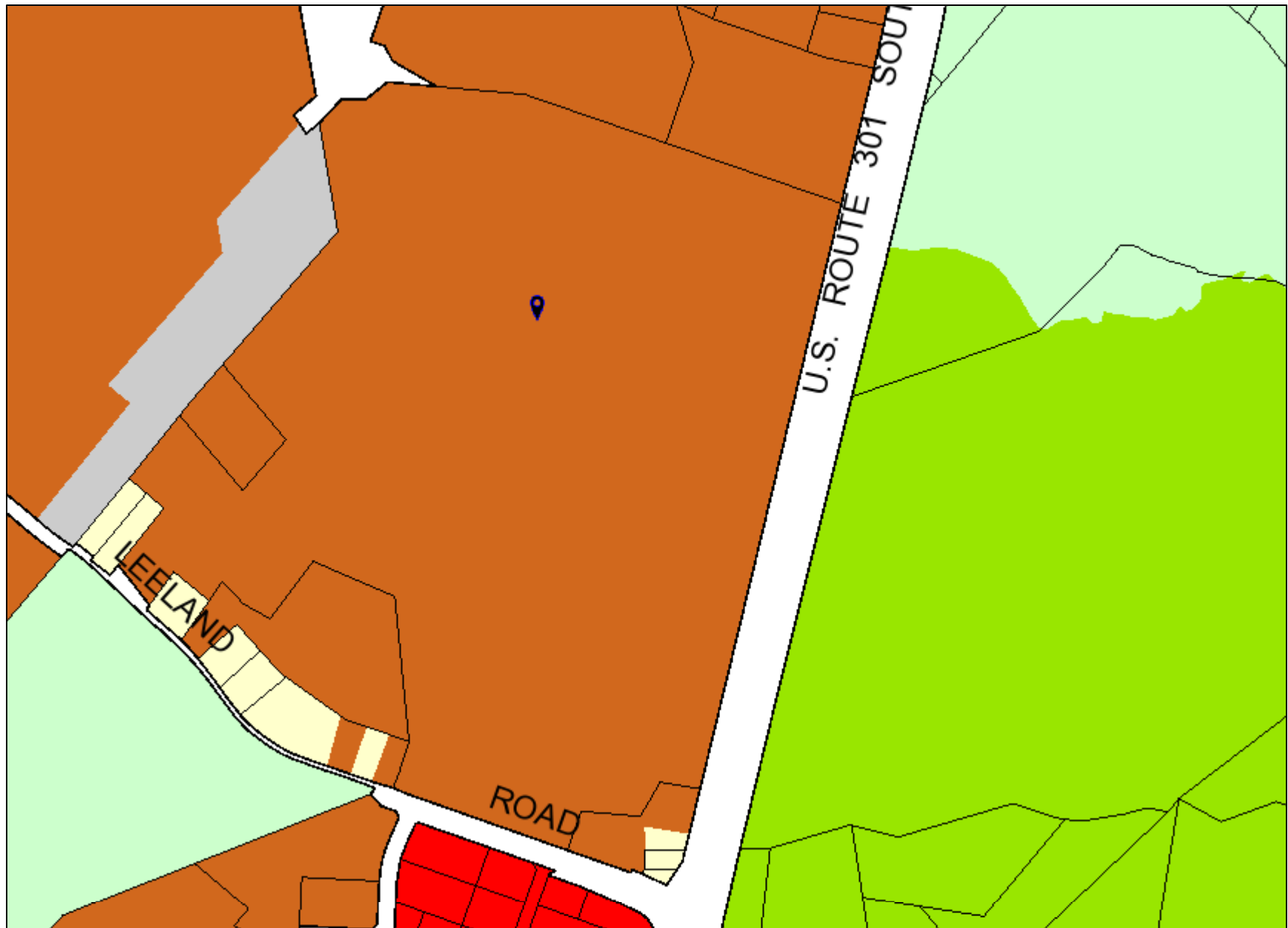


Zoning - Proposed LCD



Legend for Zoning - Proposed LCD

Property

Road Casings



Property



Zoning











Aviation Policy Areas



ProposedZoning

Zoning (Proposed)

- | | |
|--|--------|
| | ROS |
| | AG |
| | AR |
| | RE |
| | RR |
| | RSF-95 |
| | RSF-65 |
| | RSF-A |
| | RMF-12 |
| | RMF-20 |
| | RMF-48 |
| | CN |
| | CGO |
| | CS |
| | IE |
| | IH |
| | NAC |
| | TAC-e |
| | TAC-c |

-  LTO-e
-  LTO-c
-  RTO-L-e
-  RTO-L-c
-  RTO-H-e
-  RTO-H-c
-  LMUTC
-  LMXC
-  LCD
-  RMH

Neighborhood Conservation Overlay (Proposed)



Default

Property Base Fill

