



contour



Legend for contour

Property

Road Casings



Property



Environmental

Brownfield and Superfund Site (EPA)



BROWNFIELDS PROPERTY



SUPERFUND (NON-NPL)



SUPERFUND NPL

Green Infrastructure Plan (2005)



Evaluation Area



Network Gap



Regulated Area

Impervious Surface (2017)



Asphalt



Athletic



Bridge - Asphalt



Bridge - Concrete



Bridge - Paved



Bridge - Uncertain



Bridge - Wood



Buildings



Concrete



Dam



Paved



Gravel








Helipad



Patio



Pool

-  Substation
-  Smokestacks
-  Storage Tank
-  Track
-  Wood

Natural Resource Inventory



Potential Forested Interior Dwelling Specie (DNR)



Soil (NRCS)



Tree Conservation Plan Exempt



Elevation

Slope (2018)



Slopes between 15% and 25%



Slopes greater than 25%

Contour - 2 Ft (2018)



7101 (Index Contour)



7102 (Intermediate Contour)



7103 (Index Depression Contour)



7104 (Intermediate Depression Contour)



7105 (Index Hidden Contour)



7106 (Intermediate Hidden Contour)



7107 (Index Hidden Depression Contour)



7108 (Intermediate Hidden Depression Contour)

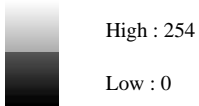
Ground Control (2017)



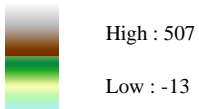
Digital Elevation Model (2018)



High : 507

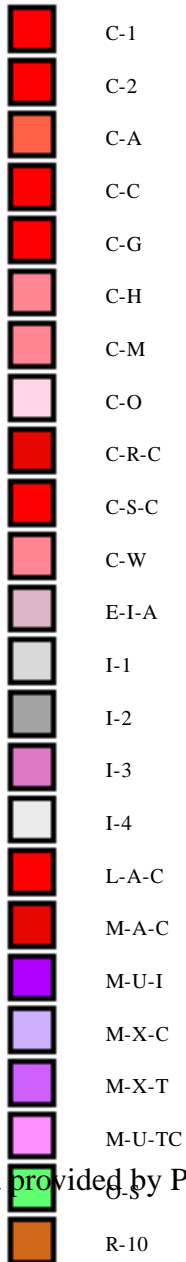

























Shaded Relief (Color) (2018)



Zoning

Zoning



	R-10A
	R-18
	R-18C
	R-20
	R-30
	R-30C
	R-35
	R-55
	R-80
	R-A
	R-E
	R-H
	R-L
	R-M
	R-M-H
	R-O-S
	R-R
	R-S
	R-T
	R-U
	U-L-I
	V-L
	V-M

Default

Property Base Fill

