

contour area map



Legend for contour area map

Property

Road Casings



Property



Environmental

Brownfield and Superfund Site (EPA)



BROWNFIELDS PROPERTY



SUPERFUND (NON-NPL)



SUPERFUND NPL

Green Infrastructure Plan (2005)



Evaluation Area



Network Gap



Regulated Area

Impervious Surface (2017)



Asphalt



Athletic



Bridge - Asphalt



Bridge - Concrete



Bridge - Paved



Bridge - Uncertain



Bridge - Wood













Buildings



Concrete



Dam

-  Paved
-  Gravel
-  Helipad
-  Patio
-  Pool
-  Substation
-  Smokestacks
-  Storage Tank
-  Track
-  Wood

Natural Resource Inventory



Potential Forested Interior Dwelling Specie (DNR)



Soil (NRCS)





Tree Conservation Plan Exempt







Elevation

Slope (2018)

-  Slopes between 15% and 25%
-  Slopes greater than 25%

Contour - 2 Ft (2018)

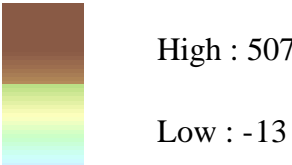
-  7101 (Index Contour)
-  7102 (Intermediate Contour)
-  7103 (Index Depression Contour)
-  7104 (Intermediate Depression Contour)

- 7105 (Index Hidden Contour)
- 7106 (Intermediate Hidden Contour)
- 7107 (Index Hidden Depression Contour)
- 7108 (Intermediate Hidden Depression Contour)

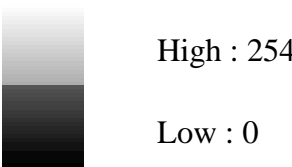
Ground Control (2017)



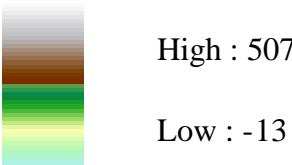
Digital Elevation Model (2018)



Shaded Relief (Grayscale) (2018)

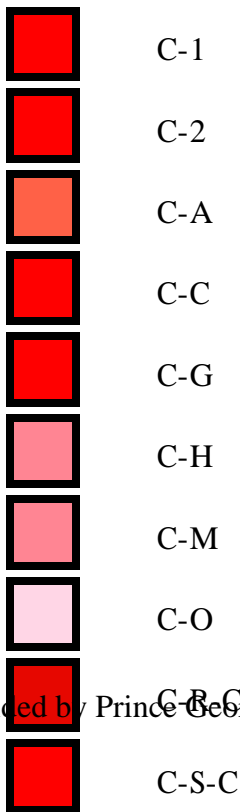



























Shaded Relief (Color) (2018)















Zoning

Zoning



	C-W
	E-I-A
	I-1
	I-2
	I-3
	I-4
	L-A-C
	M-A-C
	M-U-I
	M-X-C
	M-X-T
	M-U-TC
	O-S
	R-10
	R-10A
	R-18
	R-18C
	R-20
	R-30
	R-30C
	R-35
	R-55
	R-80
	R-A
	R-C

	R-H
	R-L
	R-M
	R-M-H
	R-O-S
	R-R
	R-S
	R-T
	R-U
	U-L-I
	V-L
	V-M

Default

Property Base Fill

