

# 8.5X11\_Landscape



## Property

Road Casings



Property



## Imagery

2018 Color - 9 inch

Image



Red: Band\_1



Green: Band\_2



Blue: Band\_3

## ProposedZoning

Zoning (Proposed)



ROS



AG



AR



RE



RR



RSF-95



RSF-65



RSF-A



RMF-12



RMF-20



RMF-48



CN



CGO



CS



IE














IH



NAC



TAC-e

-  TAC-c
-  LTO-e
-  LTO-c
-  RTO-L-e
-  RTO-L-c
-  RTO-H-e
-  RTO-H-c
-  LMUTC
-  LMXC
-  LCD
-  RMH

Neighborhood Conservation Overlay (Proposed)



**Default**

Property Base Fill

