

Historic - Zoomed In



Legend for Historic - Zoomed In

Property

Road Casings



Property



Historic

Historic Sites and Resources



Historic Resources



Historic Site

Historic District National Register



Historic District PG County



Historic Sites Environmental Settings



Elevation

Contour - 2 Ft (2018)



7101 (Index Contour)



7102 (Intermediate Contour)



7103 (Index Depression Contour)



7104 (Intermediate Depression Contour)



7105 (Index Hidden Contour)



7106 (Intermediate Hidden Contour)



7107 (Index Hidden Depression Contour)



7108 (Intermediate Hidden Depression Contour)

Easement

Environmental and Cultural (Platted)




Conservation



Floodplain





Landscape

 Water Management

MALPF, HARPP and Rural Legacy

 HARPP


 MALPF

 Rural Legacy

MET (DNR)





Miscellaneous (Platted)

 Access

 Construction


 Lot Line

 Negative

 Signage

 Trail


 Utility


 Water Management

Mount Vernon Scenic Easement Area



Transportation and Circulation (Platted)

 Access


 Public Utility

 Trail

Imagery

2018 Color - 9 inch

Image

 Red: Band_1

 Green: Band_2

 Blue: Band_3

Default

Property Base Fill

