

# Legend for 2624

## Property

Road Casings



Property



## DAMS

Comprehensive Design Plan



Conceptual Site Plan



Detailed Site Plan



Final Plat



Tree Conservation Plan 1 (In DAMS)



Tree Conservation Plan 2 (In DAMS)



Tree Conservation Plan Exempt (In DAMS)



## Environmental

Floodplain (FEMA - 2016)



1% Annual Chance Flood Hazard



Regulatory Floodway



Open Water



0.2% Annual Chance Flood Hazard



Area with Reduced Risk Due to Levee

Area of Minimal Flood Hazard

Soil (NRCS)



Elevation

Contour - 2 Ft (2018)



7101 (Index Contour)



7102 (Intermediate Contour)



7103 (Index Depression Contour)



7104 (Intermediate Depression Contour)



7105 (Index Hidden Contour)



7106 (Intermediate Hidden Contour)



7107 (Index Hidden Depression Contour)



7108 (Intermediate Hidden Depression Contour)

Digital Elevation Model (2018)



High : 507

Low : -13

Shaded Relief (Grayscale) (2018)



High : 254

Low : 0

Administrative

Address Point



Building (2017)




Buildings




Buildings Under Construction



Overhead Rooftops/Canopies



Parking Garage




Ruins

Place Name


Public Land



Tax Gridline



1 (Exterior)



2 (Interior)

Tax Grid



WSSC Grid



WSSC Grid Coordinates



WSSC Sub Grid



Interior Cell Boundary



WSSC Tile Boundary

Zip Code



Default

Property Base Fill

