

Legend for 2624_2

Property

Road Casings



Property



Transportation

Street Centerline



Master Plan Trails



Park Trail and Shared Use Path



Park Trail and Shared Use Path, Planned



Bicycle Lane



Bicycle Lane, Planned



Shared Lane



Shared Lane, Planned



Walking and Equestrian Trail



Walking and Equestrian Trail, Planned



Water Trail



Water Trail, Planned

Scenic and Historic Road



Historic



Scenic



Scenic and Historic

Sidewalk (2017)



Bridge (2017)



Pavement (2017)



Street



Parking

WaterSewer

Sewer Basin (WSSC)



DAMS

Comprehensive Design Plan



Conceptual Site Plan



Detailed Site Plan



Final Plat



Tree Conservation Plan 1 (In DAMS)



Tree Conservation Plan 2 (In DAMS)



Tree Conservation Plan Exempt (In DAMS)



Environmental

Floodplain (FEMA - 2016)






1% Annual Chance Flood Hazard



Regulatory Floodway



Open Water









-  0.2% Annual Chance Flood Hazard
-  Area with Reduced Risk Due to Levee
-  Area of Minimal Flood Hazard

Soil (NRCS)



Elevation

Contour - 2 Ft (2018)






-  7101 (Index Contour)
-  7102 (Intermediate Contour)
-  7103 (Index Depression Contour)
-  7104 (Intermediate Depression Contour)
-  7105 (Index Hidden Contour)
-  7106 (Intermediate Hidden Contour)
-  7107 (Index Hidden Depression Contour)
-  7108 (Intermediate Hidden Depression Contour)

Administrative

Address Point



Building (2017)

-  Buildings
-  Buildings Under Construction
-  Overhead Rooftops/Canopies
-  Parking Garage
-  Ruins

Place Name

Public Land



Tax Gridline

1 (Exterior)

2 (Interior)

Tax Grid



WSSC Grid



WSSC Grid Coordinates



WSSC Sub Grid

Interior Cell Boundary

WSSC Tile Boundary


























Zip Code















Zoning

Zoning

- C-1
- C-2
- C-A
- C-C
- C-G
- C-H
- C-M
- C-O
- C-R-C
- C-S-C

| | |
|---|--------|
|  | C-W |
|  | E-I-A |
|  | I-1 |
|  | I-2 |
|  | I-3 |
|  | I-4 |
|  | L-A-C |
|  | M-A-C |
|  | M-U-I |
|  | M-X-C |
|  | M-X-T |
|  | M-U-TC |
|  | O-S |
|  | R-10 |
|  | R-10A |
|  | R-18 |
|  | R-18C |
|  | R-20 |
|  | R-30 |
|  | R-30C |
|  | R-35 |
|  | R-55 |
|  | R-80 |
|  | R-A |
|  | R-C |

| | |
|---|-------|
|  | R-H |
|  | R-L |
|  | R-M |
|  | R-M-H |
|  | R-O-S |
|  | R-R |
|  | R-S |
|  | R-T |
|  | R-U |
|  | U-L-I |
|  | V-L |
|  | V-M |

Default

Property Base Fill

