

8.5X11_Landscape



Property

Road Casings



Property



Imagery

2020 Color - 4 inch

Image



Red: Band_1



Green: Band_2



Blue: Band_3

Zoning

Aviation Policy Areas



Chesapeake Bay Critical Overlay (2015)



Development District Overlay



Military Installation Overlay - Height



Military Installation Overlay - Noise



High Noise Intensity Zone



Noise Intensity Zone

Military Installation Overlay - Safety



Accident Potential Zone 1



Accident Potential Zone 2



Clear Zone


Residential Planned Community Line



Residential Planned Community



























Transit District Overlay


























Zoning Boundary Under Review


Zoning Line



Zoning






















	C-1
	C-2
	C-A
	C-C
	C-G
	C-H
	C-M
	C-O
	C-R-C
	C-S-C
	C-W
	E-I-A
	I-1
	I-2
	I-3
	I-4
	L-A-C
	M-A-C
	M-U-I
	M-X-C
	M-X-T
	M-U-T-P
	O-S

	R-10
	R-10A
	R-18
	R-18C
	R-20
	R-30
	R-30C
	R-35
	R-55
	R-80
	R-A
	R-E
	R-H
	R-L
	R-M
	R-M-H
	R-O-S
	R-R
	R-S
	R-T
	R-U
	U-L-I
	V-L
	V-M

ProposedZoning

Zoning (Proposed)

	ROS
	AG
	AR
	RE
	RR

-  RSF-95
-  RSF-65
-  RSF-A
-  RMF-12
-  RMF-20
-  RMF-48
-  CN
-  CGO
-  CS
-  IE
-  IH
-  NAC
-  TAC-e
-  TAC-c
-  LTO-e
-  LTO-c
-  RTO-L-e
-  RTO-L-c
-  RTO-H-e
-  RTO-H-c
-  LMUTC
-  LMXC
-  LCD
-  RMH

Neighborhood Conservation Overlay (Proposed)



Default

Property Base Fill

