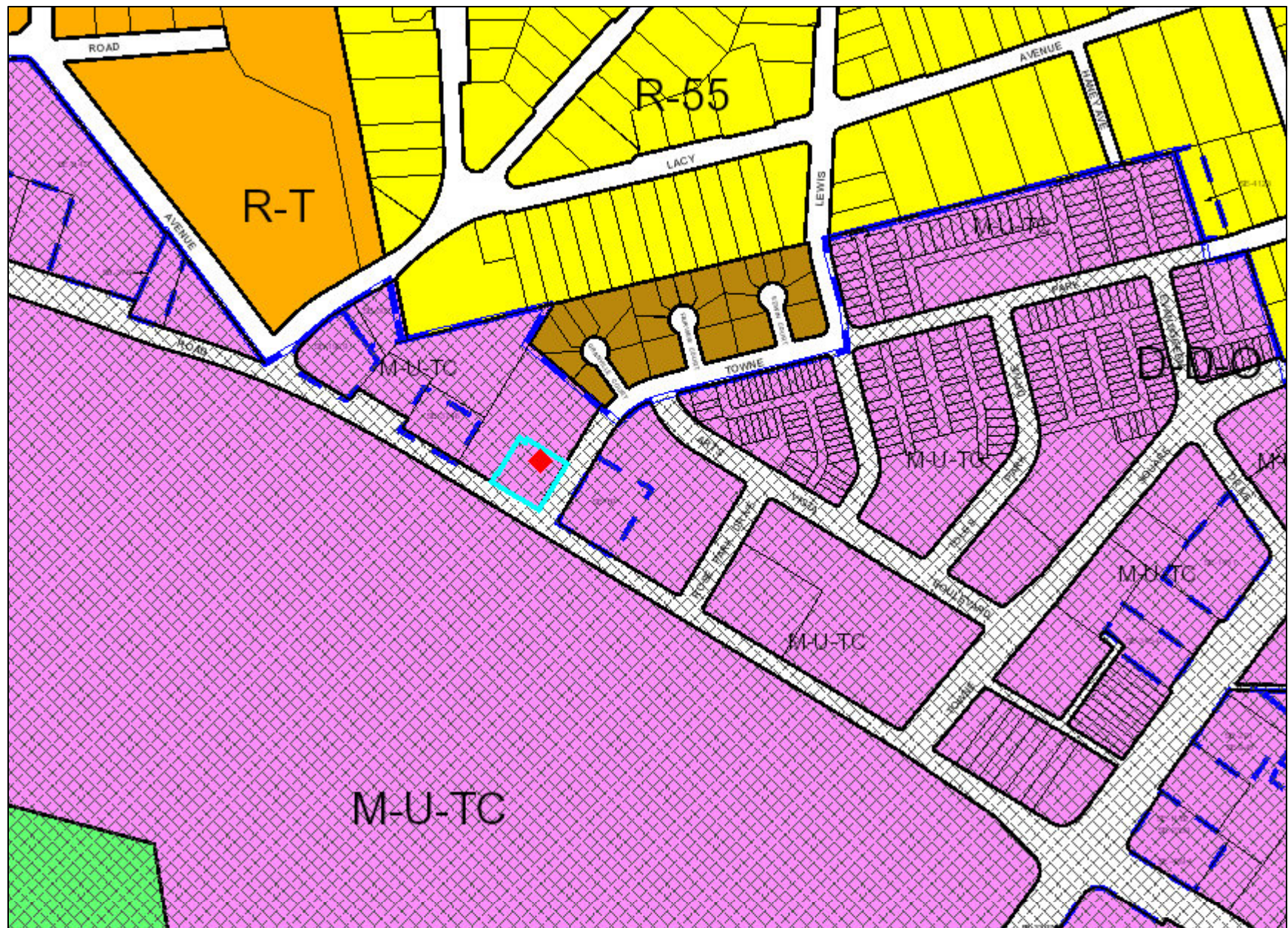


4524 Suitland Road (Zoning)



Legend for 4524 Suitland Road (Zoning)

Property

Road Casings



Property



Transportation

Rail Transit



Blue Line (Metro)



Yellow (Metro)



Green Line (Metro)



Orange Line (Metro)



Purple Line (MTA)



Camden Line (MARC)



Penn Line (MARC)



Camden Line (Amtrak)



Penn Line (Amtrak)

Zoning

Aviation Policy Areas



Chesapeake Bay Critical Overlay (2015)



Development District Overlay



Military Installation Overlay - Height



Military Installation Overlay - Noise



High Noise Intensity Zone



Noise Intensity Zone

Military Installation Overlay - Safety



Accident Potential Zone 1



Accident Potential Zone 2



Clear Zone

Residential Planned Community Line



Residential Planned Community



Special Exception



Transit District Overlay



Zoning Boundary Under Review



Zoning Line



Zoning



C-1



C-2



C-A



C-C



C-G



C-H



C-M



C-O



C-R-C



C-S-C



C-W



E-I-A



I-1



I-2

































I-3



I-4



L-A-C

	M-A-C
	M-U-I
	M-X-C
	M-X-T
	M-U-TC
	O-S
	R-10
	R-10A
	R-18
	R-18C
	R-20
	R-30
	R-30C
	R-35
	R-55
	R-80
	R-A
	R-E
	R-H
	R-L
	R-M
	R-M-H
	R-O-S
	R-R
	R-S
	R-T
	R-U
	U-L-I
	V-L
	V-M

Property Base Fill

