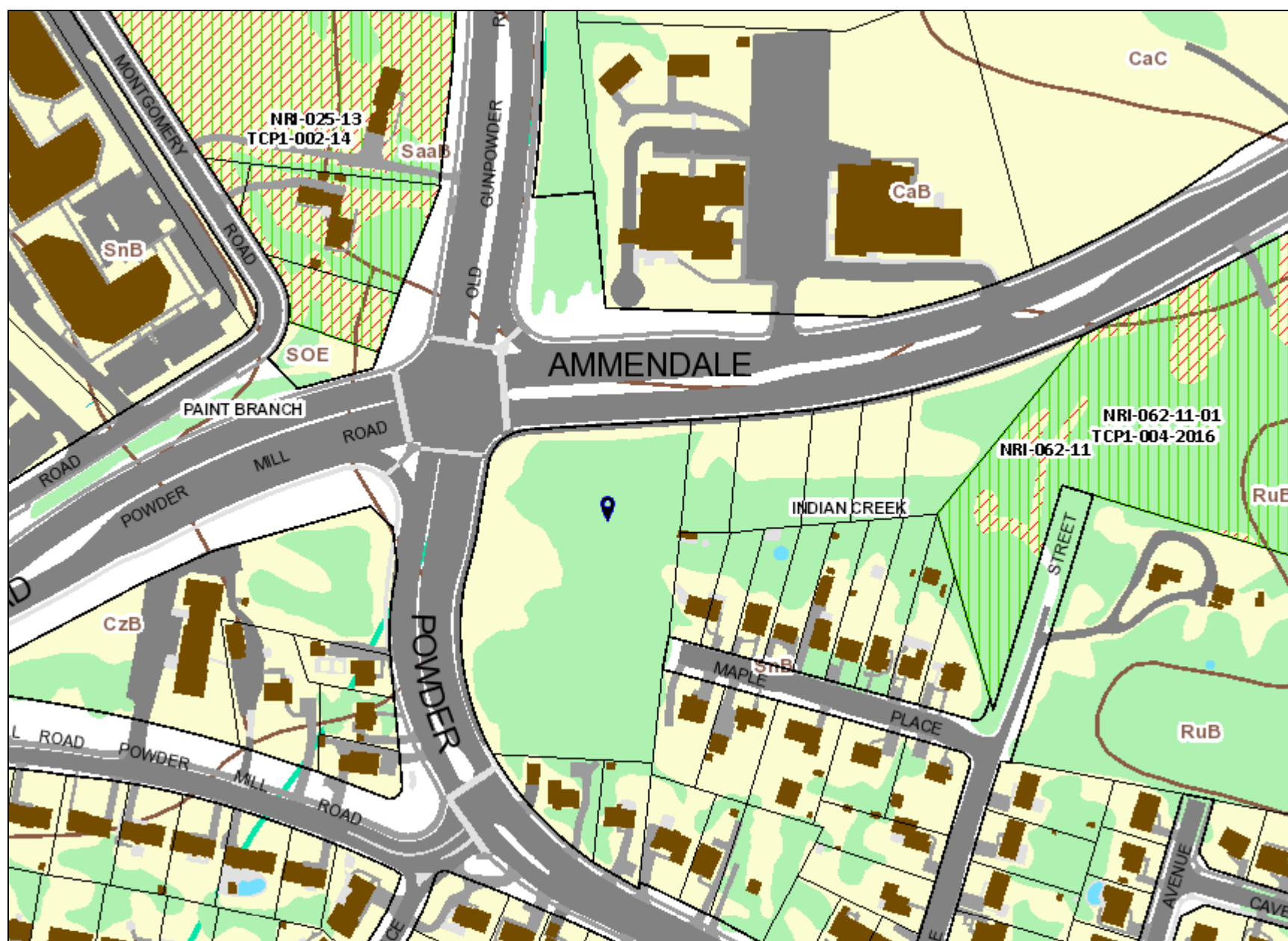


Environmental Features



Legend for Environmental Features

Property

Road Casings



Property



Environmental

Brownfield and Superfund Site (EPA)



BROWNFIELDS PROPERTY



SUPERFUND (NON-NPL)



SUPERFUND NPL

Stream Center and Drainage (2017)



Floodplain (FEMA - 2016)



1% Annual Chance Flood Hazard



Regulatory Floodway



Open Water



0.2% Annual Chance Flood Hazard



Area with Reduced Risk Due to Levee

Area of Minimal Flood Hazard

Impervious Surface (2017)



Asphalt



Athletic



Bridge - Asphalt



Bridge - Concrete



Bridge - Paved



Bridge - Uncertain



Bridge - Wood













Buildings




Concrete




Dam

-  Paved
-  Gravel
-  Helipad
-  Patio
-  Pool
-  Substation
-  Smokestacks
-  Storage Tank
-  Track
-  Wood

Marlboro Clay

-  Evaluation_Zone

-  Present

Natural Resource Inventory



Potential Forested Interior Dwelling Specie (DNR)



Soil (NRCS)



Tree Canopy (2017)



Tree Conservation Plan 1



Watershed (DOE)



Wetland of Special State Concern - Line (DNR)




Wetland of Special State Concern - Poly (DNR)



Wetland (DNR)



Data provided by Prince George's County Planning Department
Woodland Conservation Area

-  Planted



Retained



Retained, Not Credited

Default

Property Base Fill

