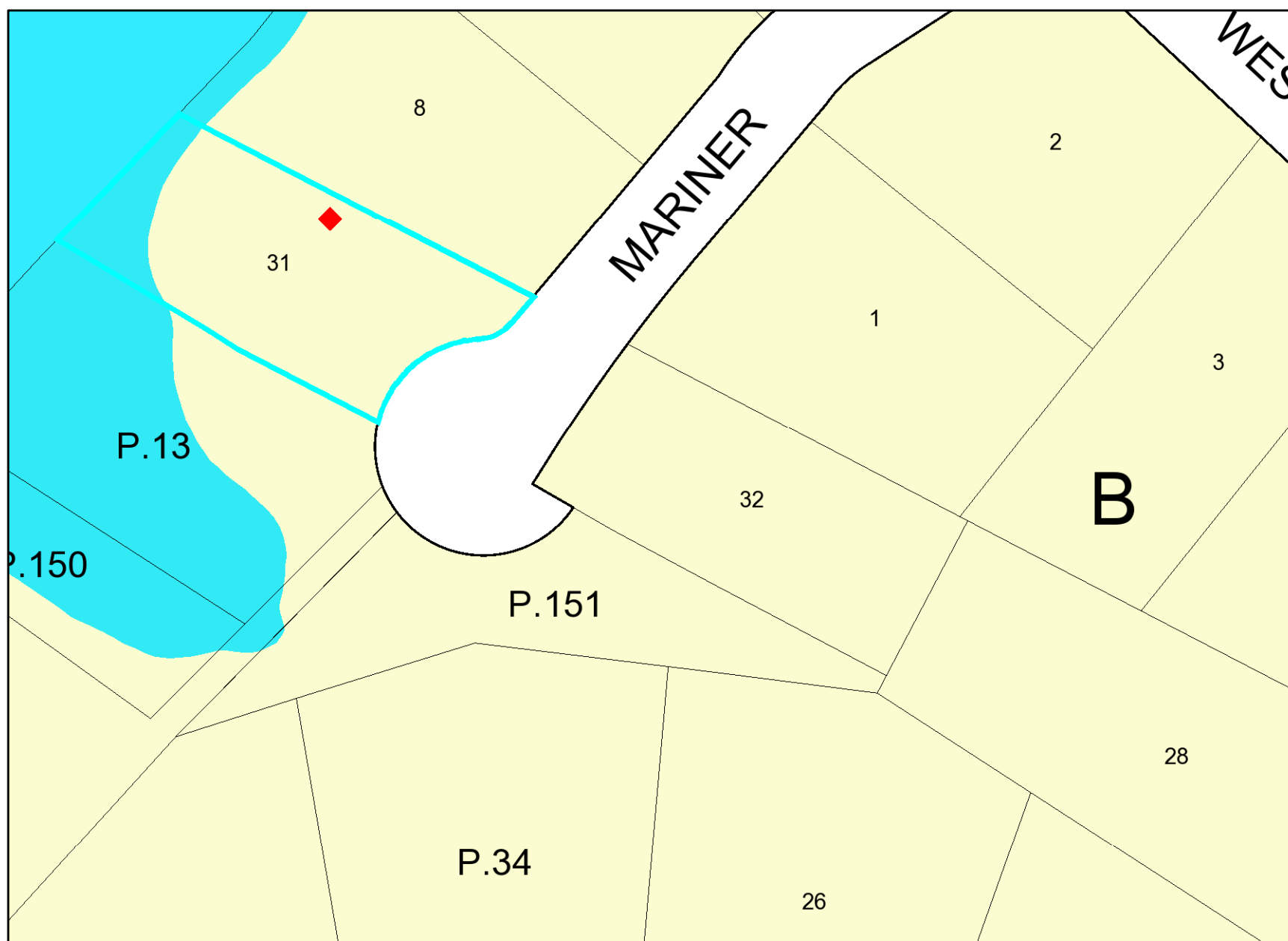








I. B6_Delineated of the FEMA 2016 100-Year Floodplain



Legend for I. B6_Delineated of the FEMA 2016 100-Year Floodplain

Environmental

Floodplain (FEMA - 2016)

-  1% Annual Chance Flood Hazard
-  Regulatory Floodway
-  Open Water
-  0.2% Annual Chance Flood Hazard
-  Area with Reduced Risk Due to Levee
-  Area of Minimal Flood Hazard

Default

Property Base Fill

