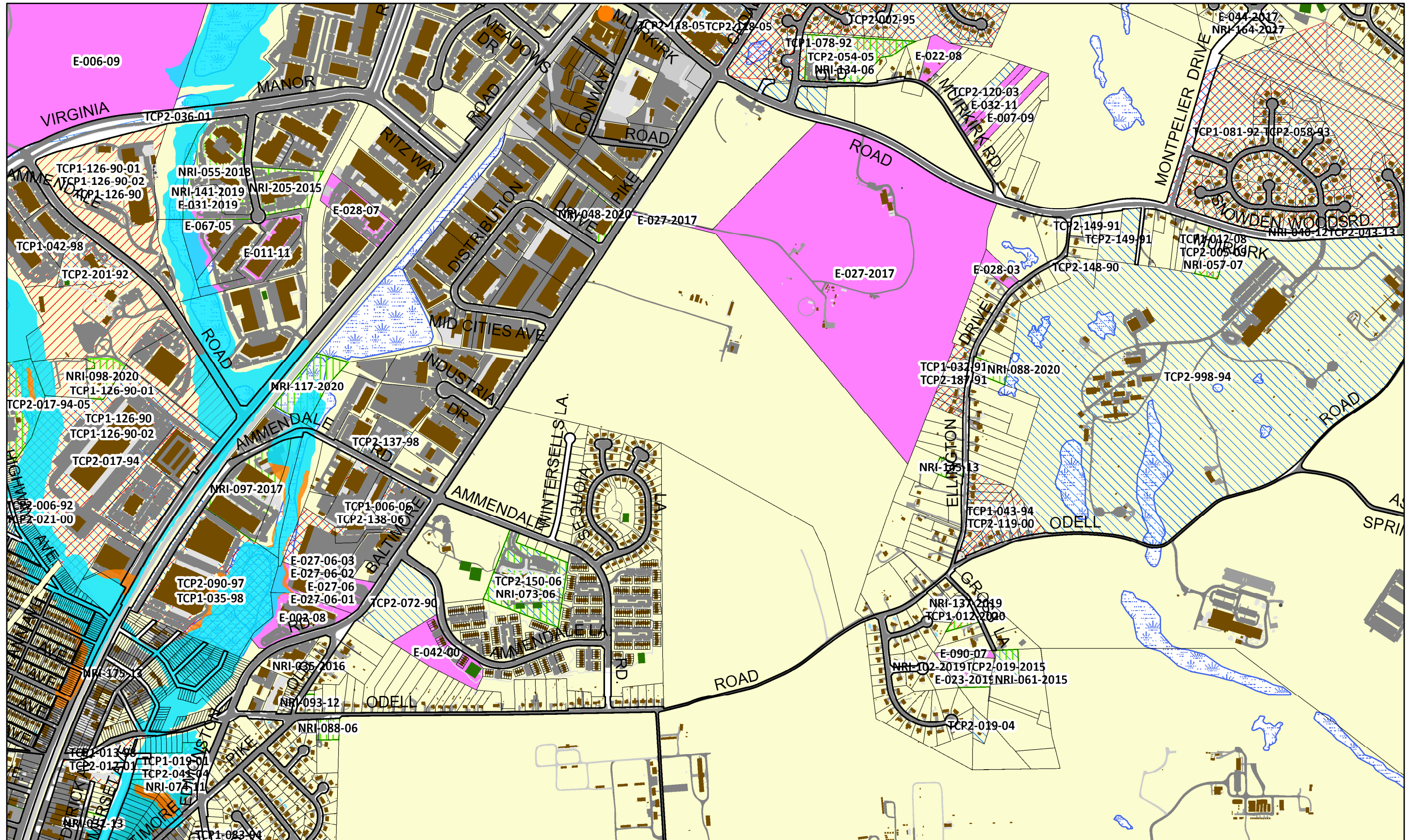





UDC









Legend for UDC

Environmental












Brownfield and Superfund Site (EPA)

-  BROWNFIELDS PROPERTY
-  SUPERFUND (NON-NPL)
-  SUPERFUND NPL

Floodplain (FEMA - 2016)

-  1% Annual Chance Flood Hazard
-  Regulatory Floodway
-  Open Water
-  0.2% Annual Chance Flood Hazard
-  Area with Reduced Risk Due to Levee
-  Area of Minimal Flood Hazard

Impervious Surface (2017)

-  Asphalt
-  Athletic
-  Bridge - Asphalt
-  Bridge - Concrete
-  Bridge - Paved
-  Bridge - Uncertain
-  Bridge - Wood
-  Buildings
-  Concrete
-  Dam
-  Paved

- Gravel
- Helipad
- Patio
- Pool
- Substation
- Smokestacks
- Storage Tank
- Track
- Wood

Marlboro Clay

- Evaluation_Zone
- Present

Natural Resource Inventory



Tree Conservation Plan 1



Tree Conservation Plan 2



Tree Conservation Plan Exempt



Wetland (DNR)



Default

Property Base Fill

