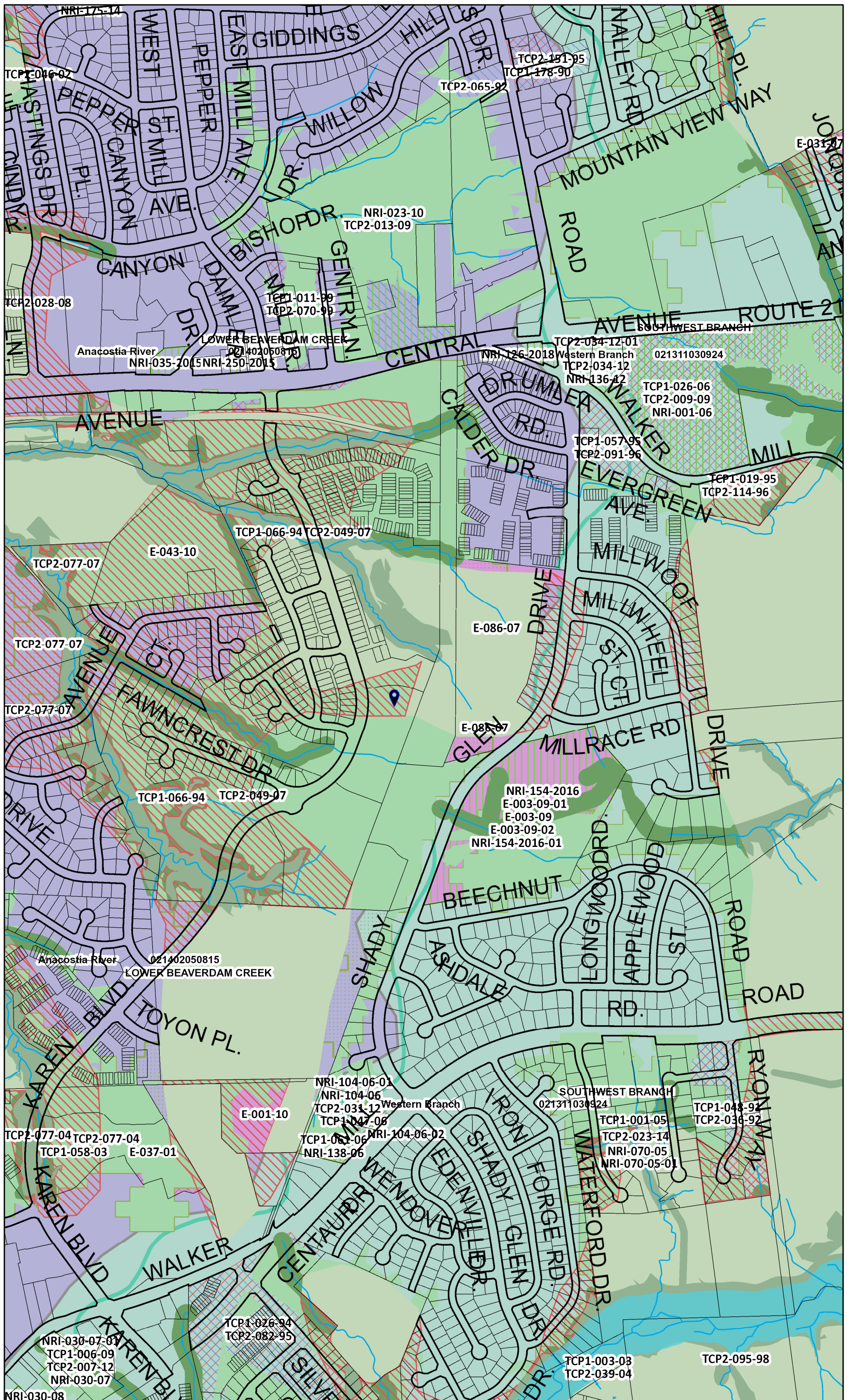



N




Property

Road Casings



Property








Environmental







Stream Center and Drainage (2017)






Environmental Strategy Area

-  1
-  2
-  3
-  4 (I-D-O and L-D-O)
-  4 (R-C-O)



Floodplain (FEMA - 2016)

-  1% Annual Chance Flood Hazard
-  Regulatory Floodway
-  Open Water
-  0.2% Annual Chance Flood Hazard
-  Area with Reduced Risk Due to Levee
-  Area of Minimal Flood Hazard



Green Infrastructure Plan (2005)

-  Evaluation Area
-  Network Gap
-  Regulated Area

Green Infrastructure Plan (2017)

-  Regulated Area
-  Evaluation Area

Marlboro Clay

-  Evaluation_Zone
-  Present

Mount Vernon Viewshed Area of Primary Concern



Natural Resource Inventory



Potential Forested Interior Dwelling Specie (DNR)



Sensitive Species Review (DNR)



Tree Conservation Plan 1



Tree Conservation Plan 2















Tree Conservation Plan Exempt



Watershed (DOE)



Watershed - 12 digit (DNR)

-  Anacostia River
-  Mattawoman Creek
-  Oxon Creek
-  Patuxent River lower
-  Patuxent River middle
-  Patuxent River upper
-  Piscataway Creek
-  Potomac River M tidal
-  Potomac River U tidal
-  Rocky Gorge Dam
-  Western Branch
-  Zekiah Swamp

Wetland of Special State Concern - Line (DNR)



Wetland (DNR)



Woodland Conservation Area



Planted



Retained



Retained, Not Credited

Default

Property Base Fill

