

Community Living Garden



Legend for Community Living Garden

Property

Road Casings



Property



Transportation

Rail Transit



Blue Line (Metro)



Yellow (Metro)



Green Line (Metro)



Orange Line (Metro)



Purple Line (MTA)



Camden Line (MARC)



Penn Line (MARC)



Camden Line (Amtrak)



Penn Line (Amtrak)

Street Centerline



Master Plan Trails



Park Trail and Shared Use Path



Park Trail and Shared Use Path, Planned



Bicycle Lane



Bicycle Lane, Planned



Shared Lane



Shared Lane, Planned



Walking and Equestrian Trail



Walking and Equestrian Trail, Planned



Water Trail



Water Trail, Planned

Data provided by Prince George's County Planning Department

Scenic and Historic Road

- Historic
- Scenic
- Scenic and Historic

Sidewalk (2017)



Master Plan Right of Way

- Arterial
- Collector
- Expressway
- Freeway
- Industrial
- Major Collector
- Primary

Bridge (2017)



Pavement (2017)

- Street
- Parking

POI

Airports



Day Care Centers



Fire Stations



Hospitals



Libraries



Liquor Stores



Senior Retirement Communities



Pawn Shops



Police Stations



Post Offices



Religious Institutions



Schools



Shopping Centers



Train Stations



Existing



Proposed

Historic

Historic Sites and Resources



Historic Resources



Historic Site

Historic District National Register



Historic District PG County



Historic Sites Environmental Settings



Easement

Environmental and Cultural (Platted)



Conservation



Floodplain



Landscape



Water Management

MALPF, HARPP and Rural Legacy



HARPP



MALPF



Rural Legacy

MET (DNR)



Miscellaneous (Platted)



Access



Construction



Lot Line



Negative



Signage



Trail



Utility



Water Management

Mount Vernon Scenic Easement Area



Transportation and Circulation (Platted)



Access



Public Utility



Trail

Imagery

2020 Color - 4 inch

Image



Red: Band_1



Green: Band_2



Blue: Band_3

Zoning

Data provided by Prince George's County Planning Department

Adoption Policy Areas



Chesapeake Bay Critical Overlay (2015)



Development District Overlay



Military Installation Overlay - Height



Military Installation Overlay - Noise



High Noise Intensity Zone



Noise Intensity Zone

Military Installation Overlay - Safety



Accident Potential Zone 1



Accident Potential Zone 2



Clear Zone

Residential Planned Community Line



Residential Planned Community



Special Exception



Transit District Overlay



Zoning Boundary Under Review



Zoning Line



Zoning



C-1



C-2



C-A



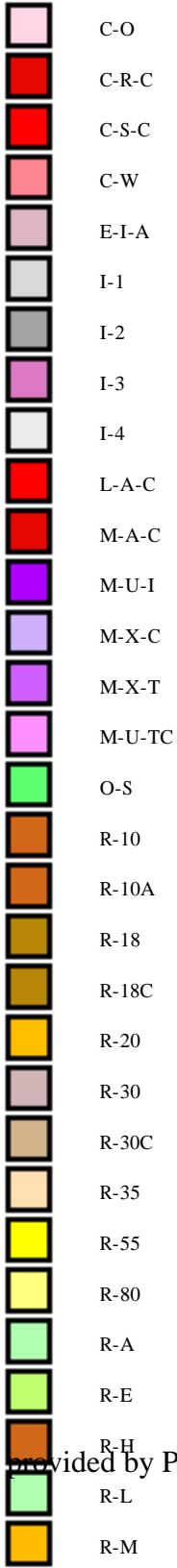
C-C

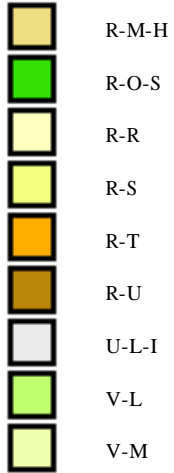


C-G




C-M














ProposedZoning

Zoning (Proposed)



-  LTO-c
-  RTO-L-e
-  RTO-L-c
-  RTO-H-e
-  RTO-H-c
-  LMUTC
-  LMXC
-  LCD
-  RMH

Neighborhood Conservation Overlay (Proposed)



Imagery

2020 Color - 4 inch

Image

-  Red: Band_1
-  Green: Band_2
-  Blue: Band_3

Default

Property Base Fill

