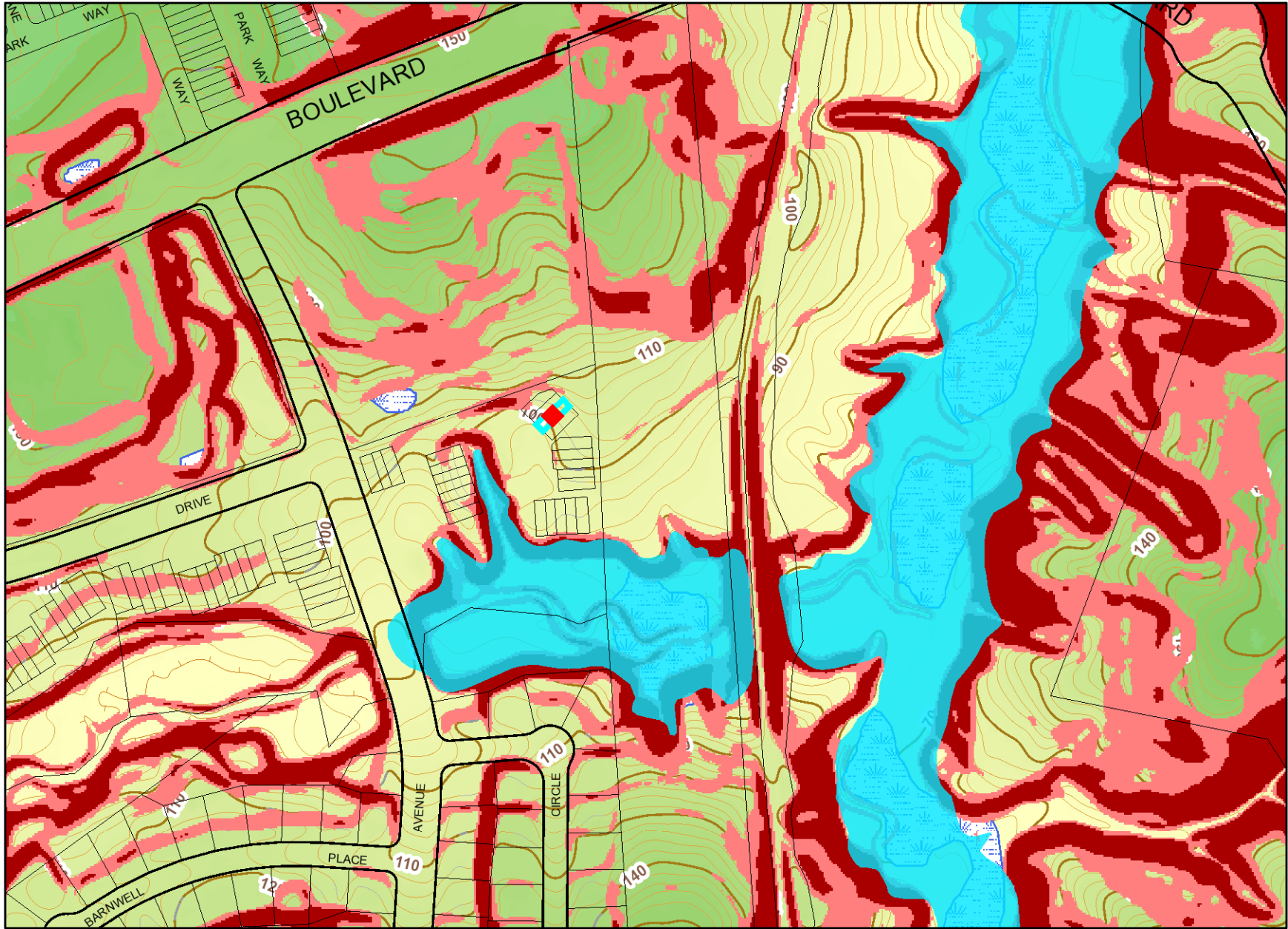


13129 Grandview Court



Legend for 13129 Grandview Court

Property

Road Casings



Property



Environmental

Floodplain (FEMA - 2016)



1% Annual Chance Flood Hazard



Regulatory Floodway



Open Water



0.2% Annual Chance Flood Hazard



Area with Reduced Risk Due to Levee

Area of Minimal Flood Hazard

Marlboro Clay



Evaluation_Zone



Present

Slope (2018)



15% and 25%



Greater Than 25%

Wetland (DNR)



Elevation

Slope (2018)



Slopes between 15% and 25%



Slopes greater than 25%

Contour - 2 Ft (2018)



7101 (Index Contour)



7102 (Intermediate Contour)



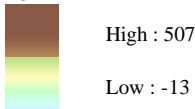
7104 (Intermediate Depression Contour)

- 7105 (Index Hidden Contour)
- 7106 (Intermediate Hidden Contour)
- 7107 (Index Hidden Depression Contour)
- 7108 (Intermediate Hidden Depression Contour)

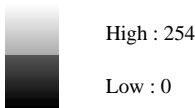
Ground Control (2017)



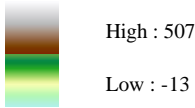
Digital Elevation Model (2018)



Shaded Relief (Grayscale) (2018)



Shaded Relief (Color) (2018)



Imagery

2020 Color - 4 inch

Image



Default

Property Base Fill

