

Community Learning Garden



Legend for Community Learning Garden

Property

Road Casings



Property



Transportation

Rail Transit



Blue Line (Metro)



Yellow (Metro)



Green Line (Metro)



Orange Line (Metro)



Purple Line (MTA)



Camden Line (MARC)



Penn Line (MARC)



Camden Line (Amtrak)



Penn Line (Amtrak)

Street Centerline



Master Plan Trails



Park Trail and Shared Use Path



Park Trail and Shared Use Path, Planned



Bicycle Lane



Bicycle Lane, Planned



Shared Lane



Shared Lane, Planned



Walking and Equestrian Trail



Walking and Equestrian Trail, Planned



Water Trail



Water Trail, Planned

Data provided by Prince George's County Planning Department

Scenic and Historic Road

- Historic
- Scenic
- Scenic and Historic

Sidewalk (2017)



Master Plan Right of Way

- Arterial
- Collector
- Expressway
- Freeway
- Industrial
- Major Collector
- Primary

Bridge (2017)



Pavement (2017)

- Street
- Parking

Elevation




Contour - 2 Ft (2018)

- 7101 (Index Contour)
- 7102 (Intermediate Contour)
- 7103 (Index Depression Contour)
- 7104 (Intermediate Depression Contour)
- 7105 (Index Hidden Contour)
- 7106 (Intermediate Hidden Contour)
- 7107 (Index Hidden Depression Contour)
- 7108 (Intermediate Hidden Depression Contour)

Administrative

Building (2017)


- Buildings
- Buildings Under Construction

-  Overhead Rooftops/Canopies
-  Parking Garage
-  Ruins

Imagery

2020 Color - 4 inch

Image

-  Red: Band_1
-  Green: Band_2
-  Blue: Band_3

Default

Property Base Fill

