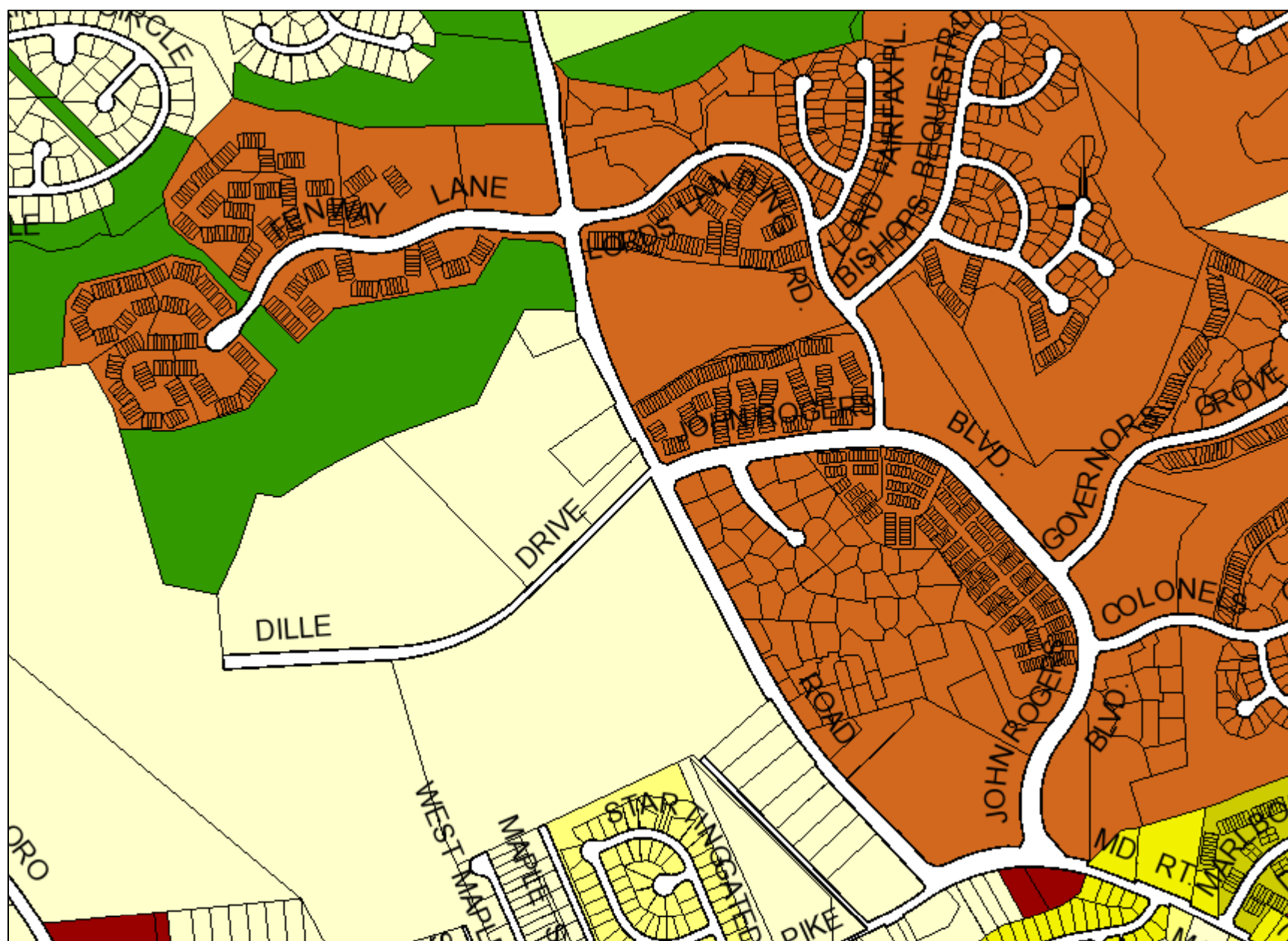


bsr



Legend for bsr

Property

Road Casings































Property



ProposedZoning

Zoning (Proposed)

	ROS
	AG
	AR
	RE
	RR
	RSF-95
	RSF-65
	RSF-A
	RMF-12
	RMF-20
	RMF-48
	CN
	CGO
	CS
	IE
	IH
	NAC
	TAC-e
	TAC-c
	LTO-e
	RTO-L-e

-  RTO-L-c
-  RTO-H-e
-  RTO-H-c
-  LMUTC
-  LMXC
-  LCD
-  RMH

Neighborhood Conservation Overlay (Proposed)



Default

Property Base Fill

