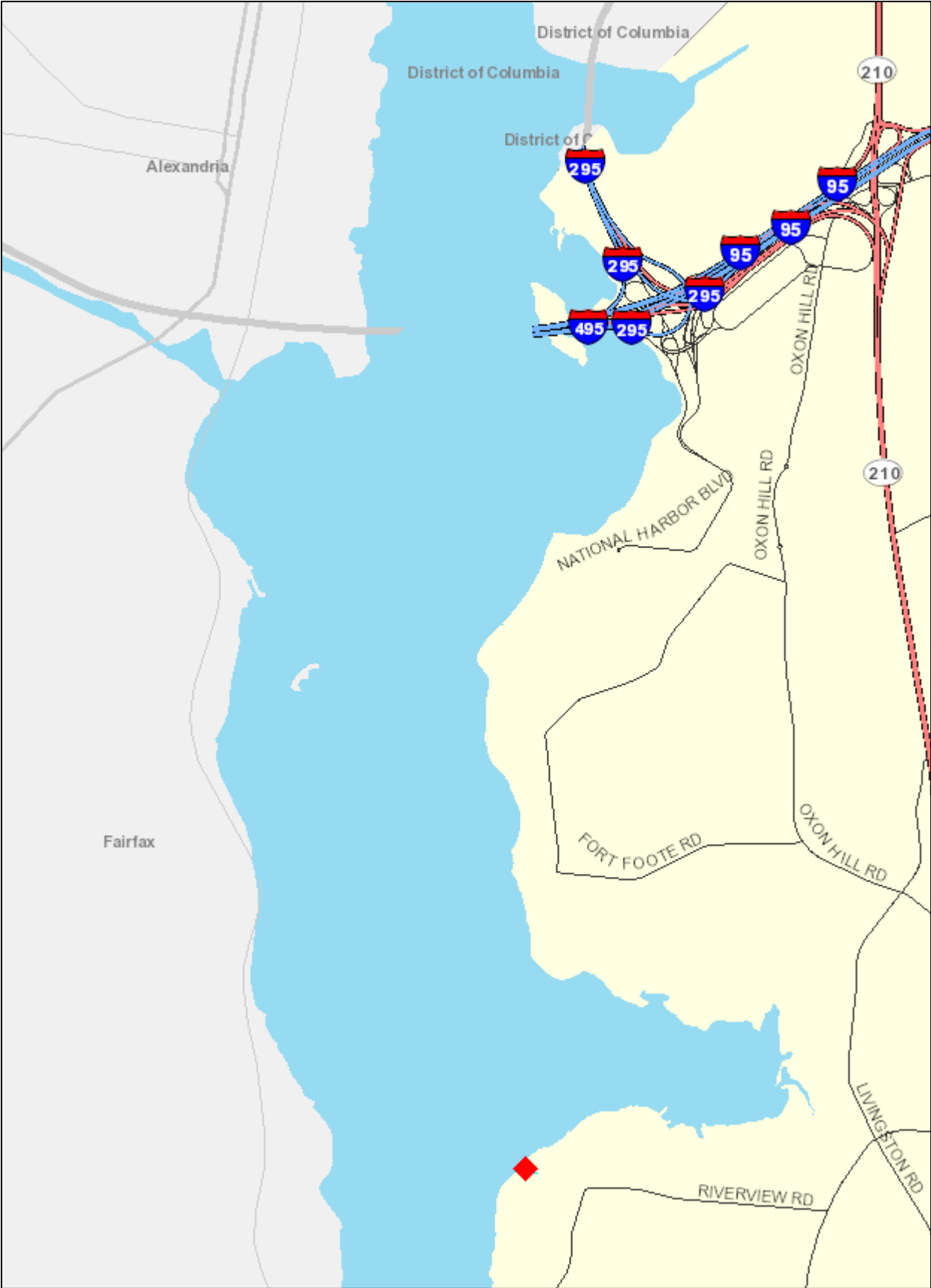


# 2. Vicinity Map (1" = 0.6 Mile)







# Legend for 2. Vicinity Map (1" = 0.6 Mile)



## Overview

Basemap\_General

Primary Road



-  Freeway
-  Highway
-  Major Road
-  Other Road

Prince George's County Boundary





-  Water
-  Land

## Default

Prince George's County Boundary

-  Water
-  Land

Regional Roads

- 
-  I
-  S
-  U

Regional Hydrography



Regional Counties Background



Regional Background

