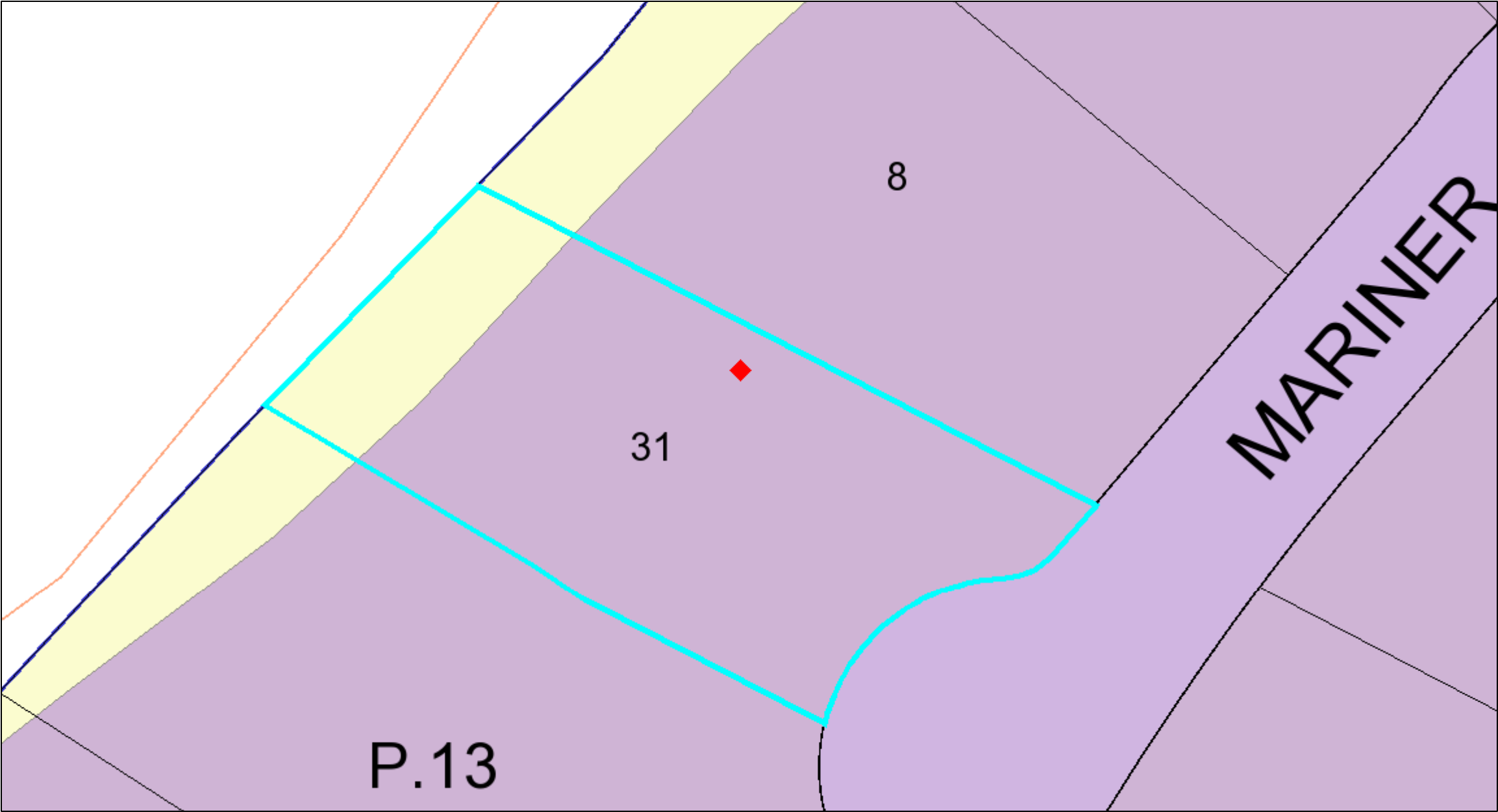


I. A10. Natural Park Plan (1"=40)



Legend for I. A10. Natural Park Plan (1"=40)

Property

Road Casings



Property



Parks

Anacostia Trails Heritage Area



Community Center



Park Building



Picnic Areas



Picnic Shelters



Playgrounds



Trails



Capper Cramton



Data provided by Prince George's County Planning Department

Mowing Area



Fine

-  Occasional
-  None
-  Regular

Lease Agreement



Advance Land






M-NCPPC Parks



Park Communities






Park Maintenance Area

-  Central Area
-  Northern Area
-  Southern Area

Park Service Areas



Park Area Operations

-  Central Area
-  Northern Area
-  Southern Area

Default

Property Base Fill

