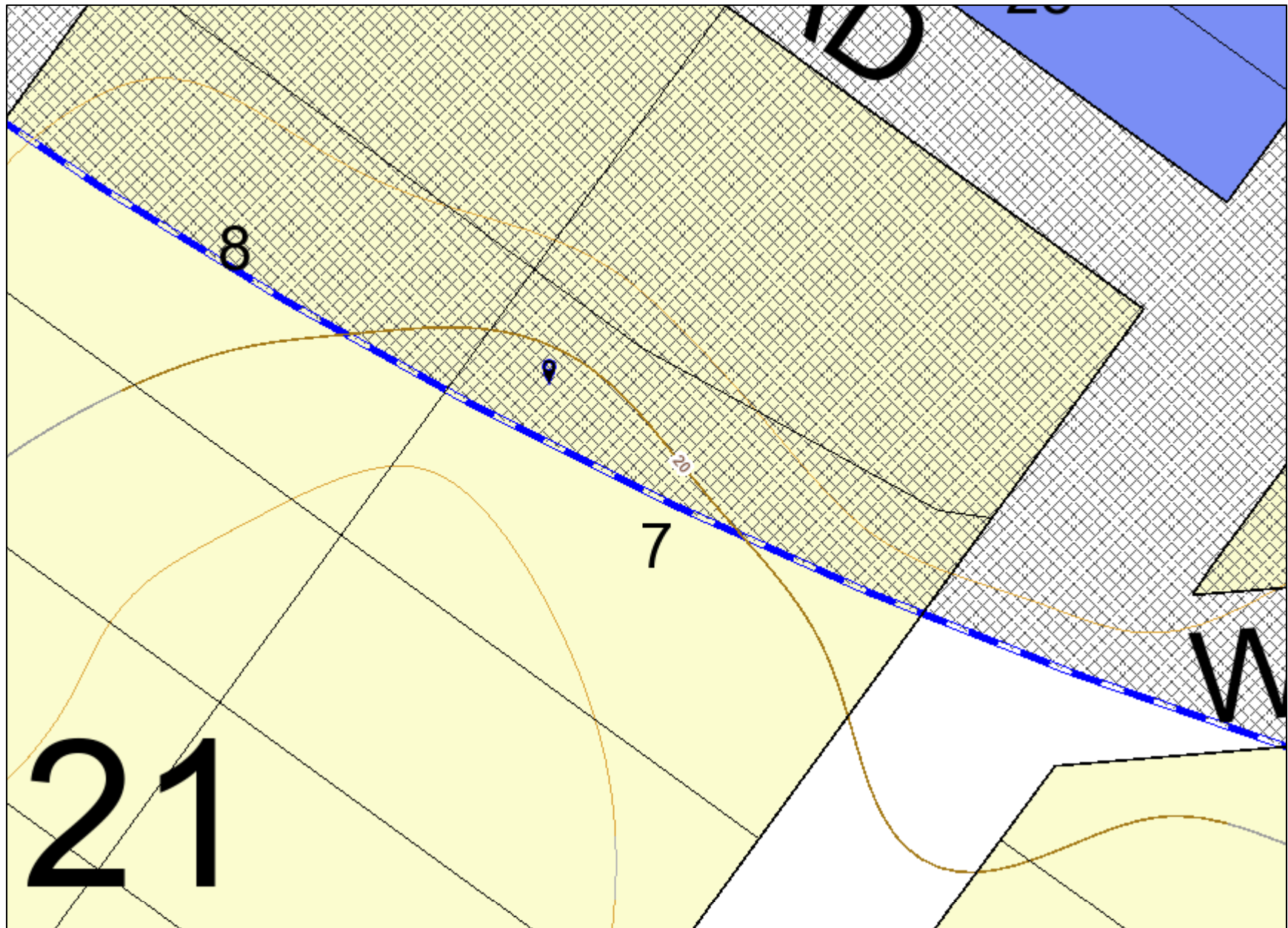


CBCA Zone - 4510 41st Ave, Brentwood, MD



Legend for CBCA Zone - 4510 41st Ave, Brentwood, MD

Property

Road Casings



Property



DAMS

Chesapeake Bay Conservation Plan (Development Activities)



Elevation

Contour - 2 Ft (2018)



7101 (Index Contour)



7102 (Intermediate Contour)



7103 (Index Depression Contour)



7104 (Intermediate Depression Contour)



7105 (Index Hidden Contour)



7106 (Intermediate Hidden Contour)



7107 (Index Hidden Depression Contour)



7108 (Intermediate Hidden Depression Contour)

Easement

Environmental and Cultural (Platted)



Conservation



Floodplain



Landscape



Water Management

MALPF, HARPP and Rural Legacy



HARPP











MALPF



Rural Legacy



Miscellaneous (Platted)

-  Access
-  Construction
-  Lot Line
-  Negative
-  Signage
-  Trail
-  Utility
-  Water Management

Mount Vernon Scenic Easement Area



Transportation and Circulation (Platted)

-  Access
-  Public Utility
-  Trail

Zoning

Chesapeake Bay Critical Overlay (2015)



Default

Property Base Fill

