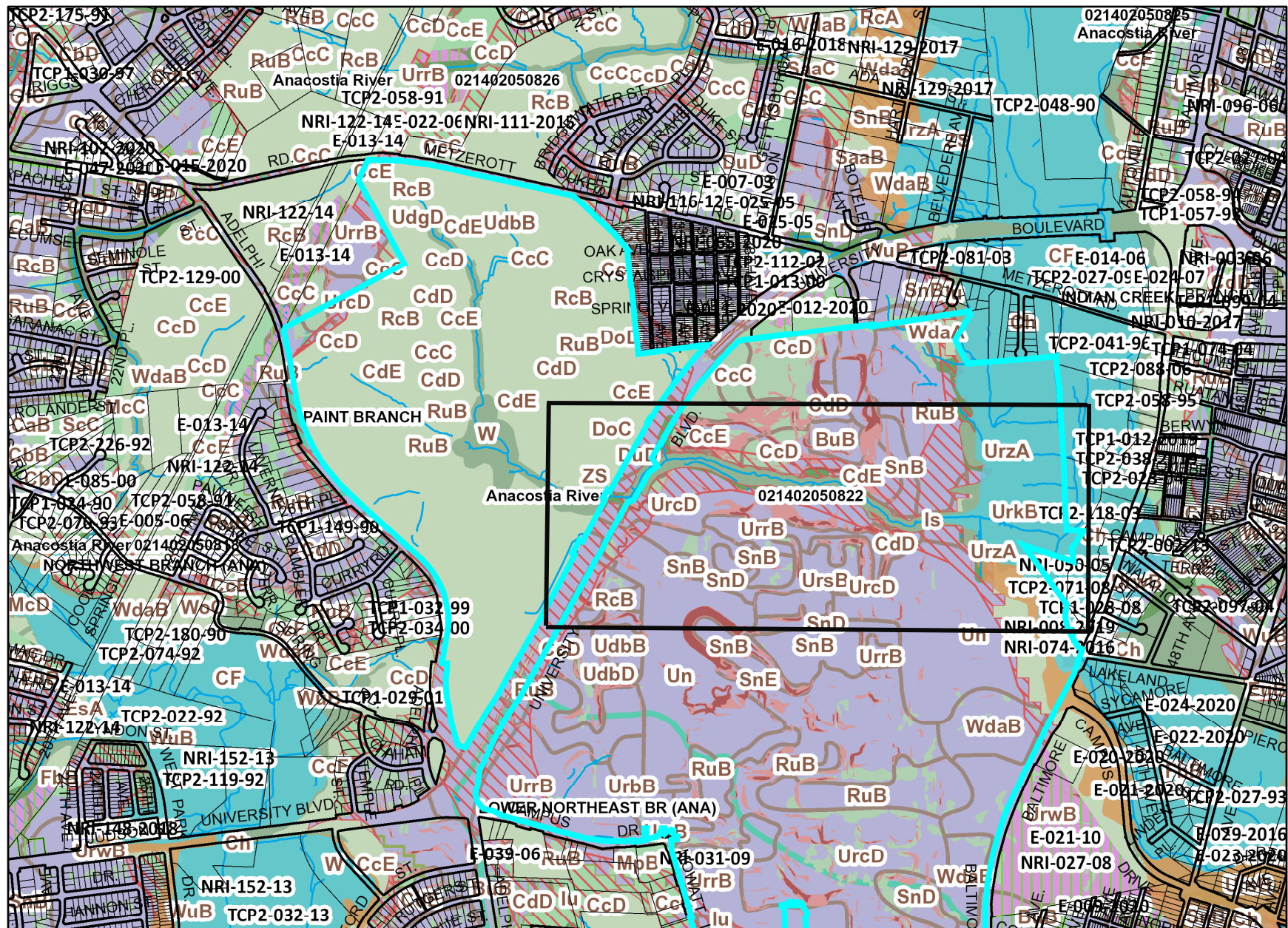


N



Legend for Project 2 Environmental Map

Property

Road Casings



Property



Environmental

Brownfield and Superfund Site (EPA)



BROWNFIELDS PROPERTY



SUPERFUND (NON-NPL)



SUPERFUND NPL

Stream Center and Drainage (2017)



Environmental Strategy Area



1



2



3



4 (I-D-O and L-D-O)



4 (R-C-O)

Floodplain (FEMA - 2016)



1% Annual Chance Flood Hazard



Regulatory Floodway



Open Water



0.2% Annual Chance Flood Hazard



Area with Reduced Risk Due to Levee

Area of Minimal Flood Hazard

Green Infrastructure Plan (2005)



Evaluation Area



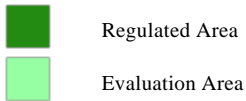
Network Gap



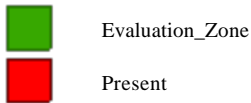
Regulated Area

Data provided by Prince George's County Planning Department

Green Infrastructure Plan (2017)



Marlboro Clay



Mount Vernon Viewshed Area of Primary Concern



Potential Forested Interior Dwelling Specie (DNR)



Stronghold Watershed (DNR)



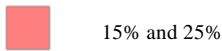
Soil (NRCS)



Tier II Stream Segment (MDE)



Tree Conservation Plan 1



Tree Conservation Plan Exempt



Watershed (DOE)



Tree Canopy (2017)



Tree Conservation Plan 2



Tree Conservation Plan Exempt



Tree Conservation Plan 1



Tree Conservation Plan Exempt















Tree Conservation Plan Exempt



Watershed (DOE)



Watershed - 12 digit (DNR)

	Anacostia River
	Mattawoman Creek
	Oxon Creek
	Patuxent River lower
	Patuxent River middle
	Patuxent River upper
	Piscataway Creek
	Potomac River M tidal
	Potomac River U tidal
	Rocky Gorge Dam
	Western Branch
	Zekiah Swamp

Wetland of Special State Concern - Line (DNR)






Wetland of Special State Concern - Poly (DNR)



Wetland (DNR)







Woodland Conservation Area

	Planted
	Retained
	Retained, Not Credited


Easement

Environmental and Cultural (Platted)

	Conservation
	Floodplain
	Landscape
	Water Management

MALPF, HARPP and Rural Legacy

Data provided by Prince George's County Planning Department

	HARPP
	MALPF



Rural Legacy

MET (DNR)



Miscellaneous (Platted)



Access



Construction



Lot Line



Negative



Signage



Trail



Utility



Water Management

Mount Vernon Scenic Easement Area



Transportation and Circulation (Platted)



Access



Public Utility



Trail

Default

Property Base Fill

