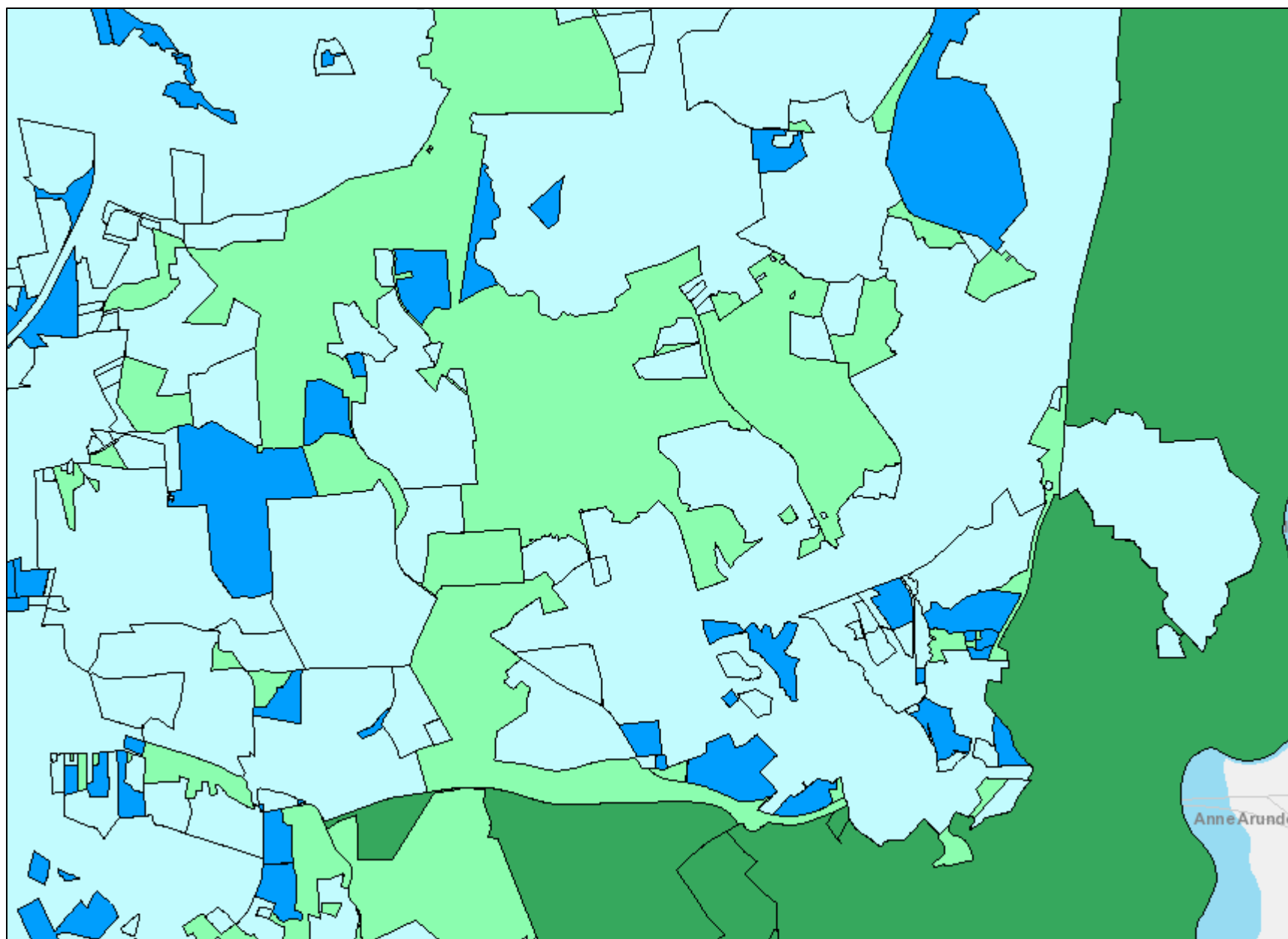







## 8.5X11\_Landscape



## WaterSewer





### Water Category (DOE)

-  W-3 Community System
-  W-4 Community System Adequate for Development Planning
-  W-5 Future Community System
-  W-6 Individual System
-  W-6P Private, Shared or Community System



## Overview

### Basemap\_General

#### Primary Road



-  Freeway
-  Highway
-  Major Road
-  Other Road

### Prince George's County Boundary




-  Water
-  Land

## Default

### Prince George's County Boundary

-  Water
-  Land

### Regional Roads

-  I
-  S
-  U

### Regional Hydrography



### Regional Counties Background



Data provided by Prince George's County Planning Department

### Regional Background

