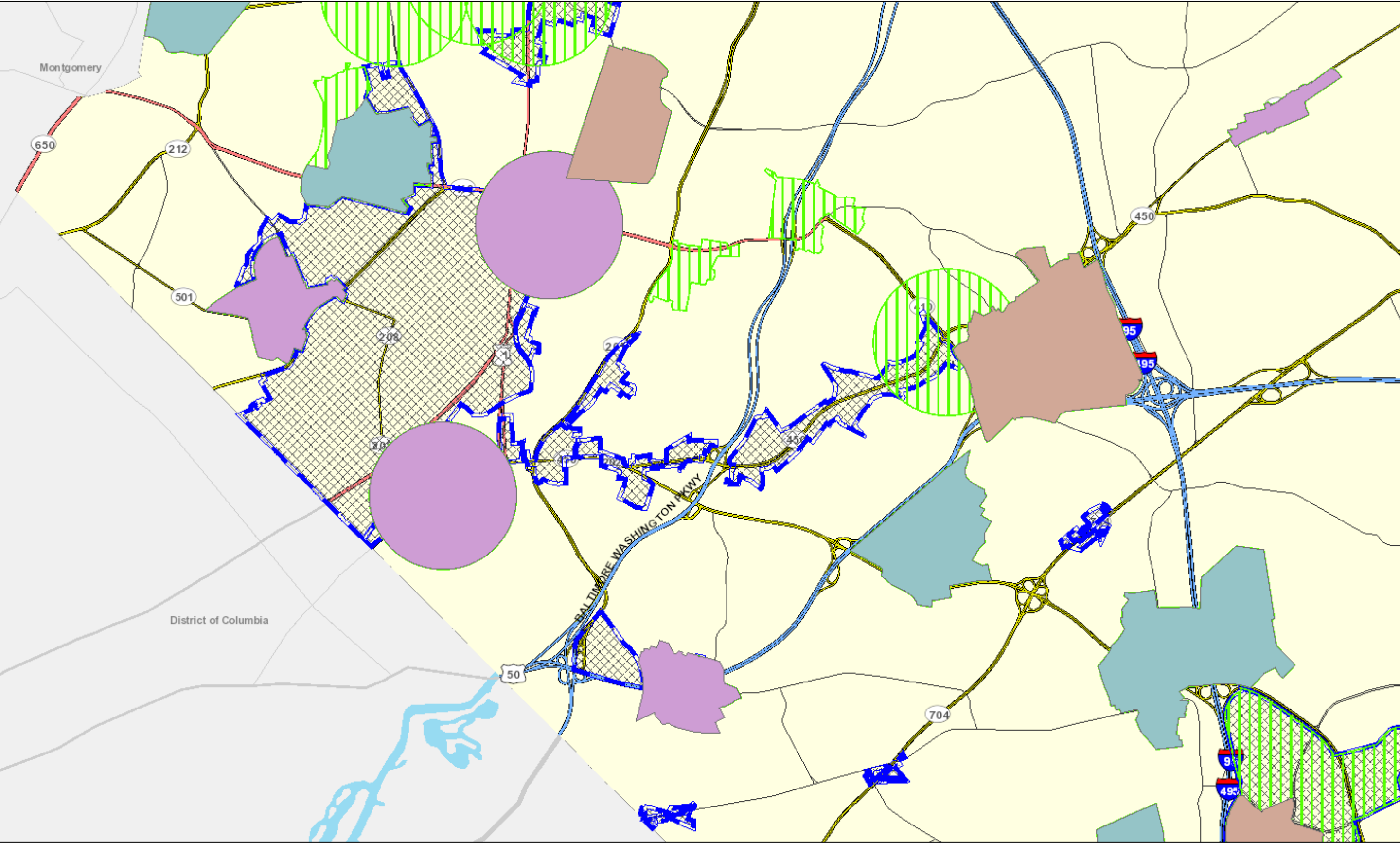


DDO Zones PT Sector Plan - Plan 2002 & 2035 Centers



# Legend for DDO Zones PT Sector Plan - Plan 2002 & 2035 Centers

## Administrative

General Plan Center (2002, Archived)



Community Center



Metropolitan Center



Regional Center

General Plan Center (2035)



## Zoning

Development District Overlay



## Overview

Basemap\_General

Primary Road



Freeway



Highway



Major Road



Other Road

Prince George's County Boundary



Water



Land

## Default





Prince George's County Boundary



Water



Land

- 
-  I
-  S
-  U

Regional Hydrography



Regional Counties Background



Regional Background

