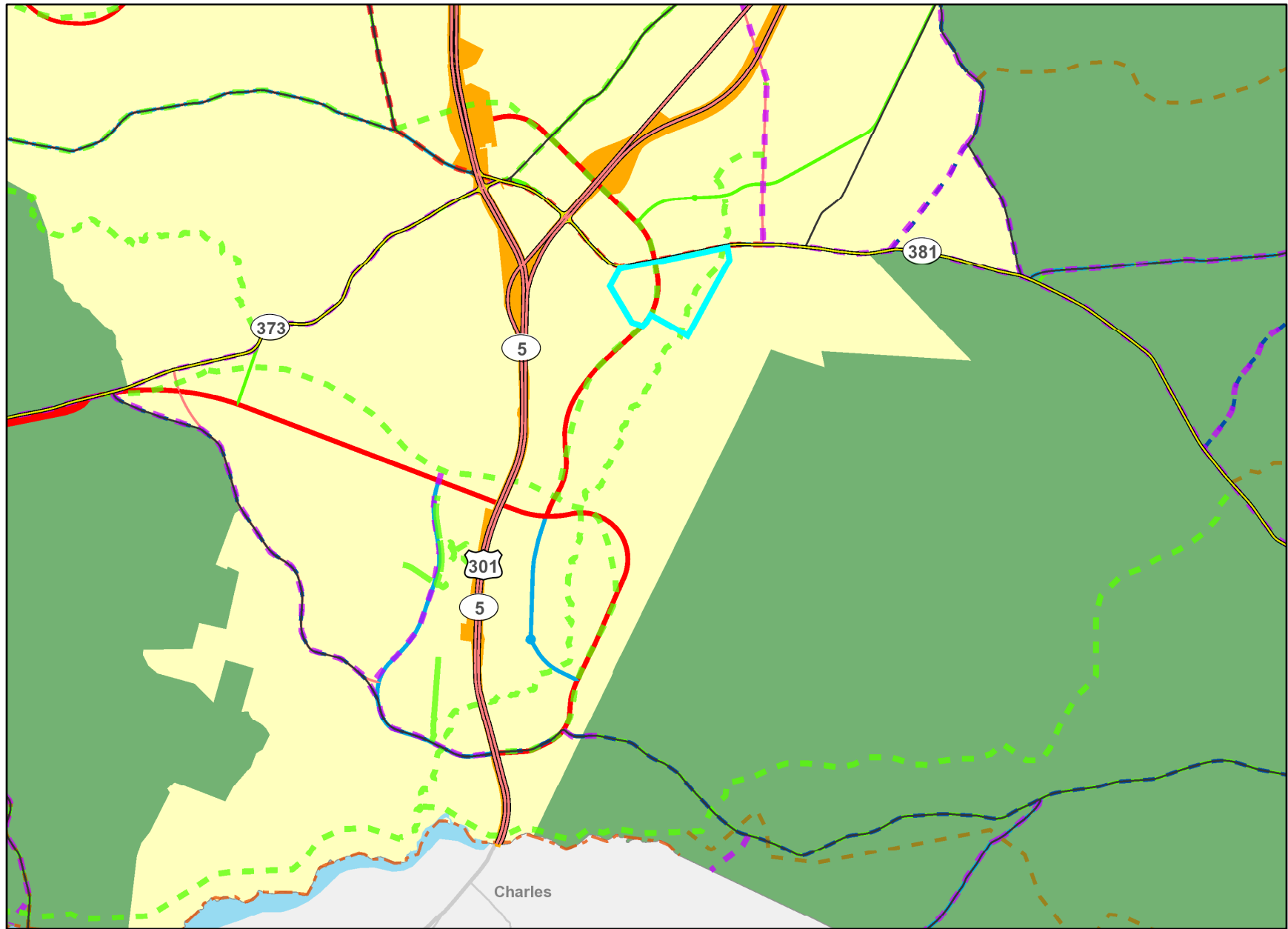






CDP-0901-01 General Plan Growth Policy bird's eye












Legend for CDP-0901-01 General Plan Growth Policy bird's eye

Transportation

Primary Road

-  Freeway
-  Highway
-  Major Road
-  Other Road

Rail Transit

-  Blue Line (Metro)
-  Yellow (Metro)
-  Green Line (Metro)
-  Orange Line (Metro)
-  Purple Line (MTA)
-  Camden Line (MARC)
-  Penn Line (MARC)
-  Camden Line (Amtrak)
-  Penn Line (Amtrak)

Master Plan Trails

-  Park Trail and Shared Use Path
-  Park Trail and Shared Use Path, Planned
-  Bicycle Lane
-  Bicycle Lane, Planned
-  Shared Lane
-  Shared Lane, Planned
-  Walking and Equestrian Trail
-  Walking and Equestrian Trail, Planned
-  Water Trail
-  Water Trail, Planned

- Scenic
- Scenic and Historic

Master Plan Right of Way

- Arterial
- Collector
- Expressway
- Freeway
- Industrial
- Major Collector
- Primary

Administrative

General Plan Growth Policy (2035)

- Established Communities
- Rural and Agricultural Areas

Overview

Basemap_General

Primary Road

- Freeway
- Highway
- Major Road
- Other Road

Prince George's County Boundary

- Water
- Land

Default

Prince George's County Boundary

- Water
- Land

Regional Roads

-



U

Regional Hydrography



Regional Counties Background



Regional Background

