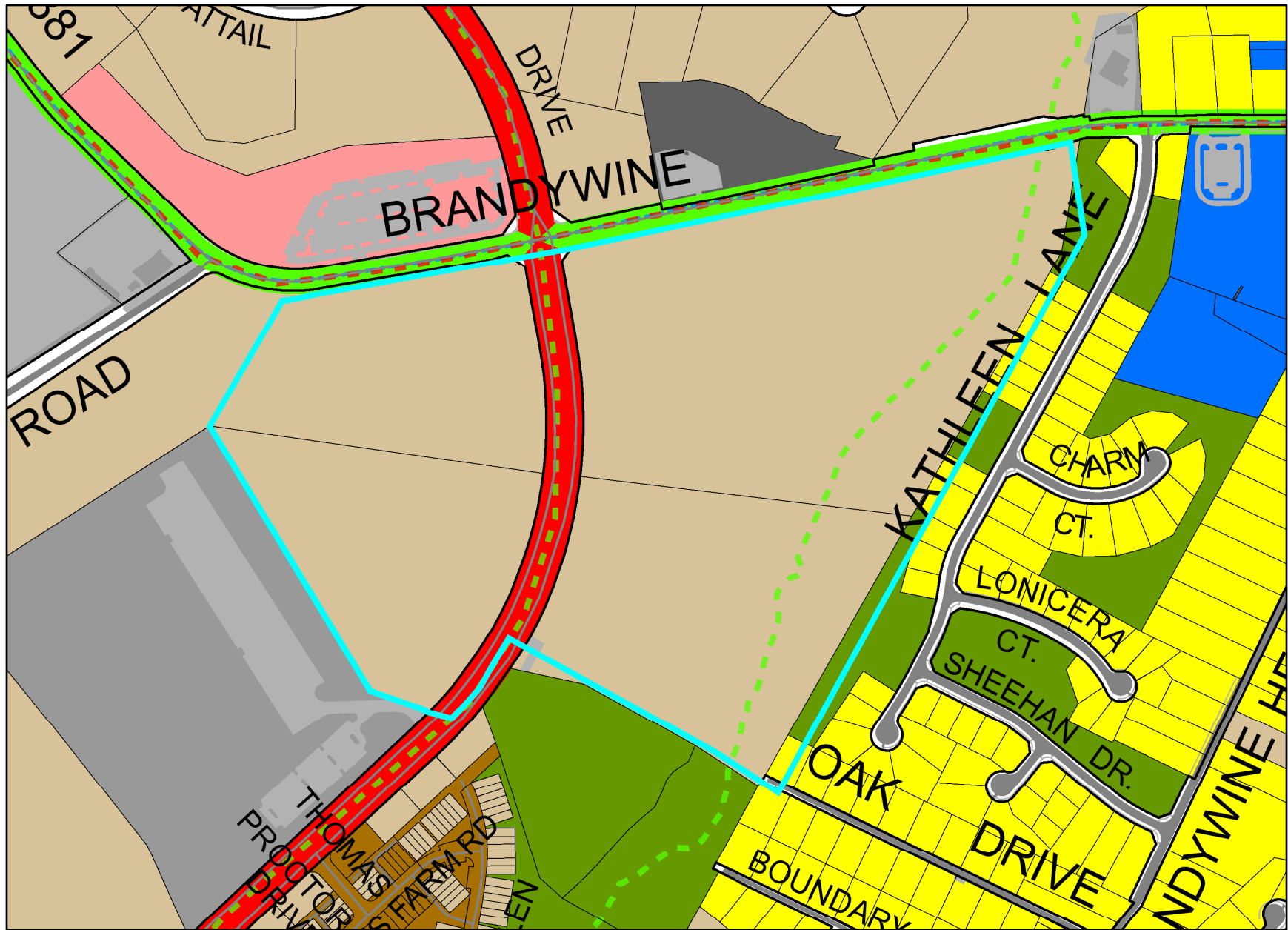


CDP-0901-01 Existing Land Use close



Legend for CDP-0901-01 Existing Land Use close

Property

Road Casings



Property



Transportation

Rail Transit



Blue Line (Metro)



Yellow (Metro)



Green Line (Metro)



Orange Line (Metro)



Purple Line (MTA)



Camden Line (MARC)



Penn Line (MARC)



Camden Line (Amtrak)



Penn Line (Amtrak)

Street Centerline



Master Plan Trails



Park Trail and Shared Use Path



Park Trail and Shared Use Path, Planned



Bicycle Lane



Bicycle Lane, Planned



Shared Lane



Shared Lane, Planned



Walking and Equestrian Trail



Walking and Equestrian Trail, Planned



Water Trail



Water Trail, Planned

Scenic and Historic Road

- Historic
- Scenic
- Scenic and Historic

Sidewalk (2017)



Master Plan Right of Way

- Arterial
- Collector
- Expressway
- Freeway
- Industrial
- Major Collector
- Primary

Bridge (2017)






Pavement (2017)

- Street
- Parking

Administrative

Land Use - Existing (Property Info)

- Parks and Open Space
- Agricultural - Natural Resources
- Residential - Single Family
- Residential - Attached
- Residential - Townhouse
- Residential - Multi-family
- Commercial
- Office
- Mixed Use
- Institutional
- Institutional - Church
- Industrial

-  Transportation and Utilities
-  Vacant
-  Not Classified

Default

Property Base Fill

