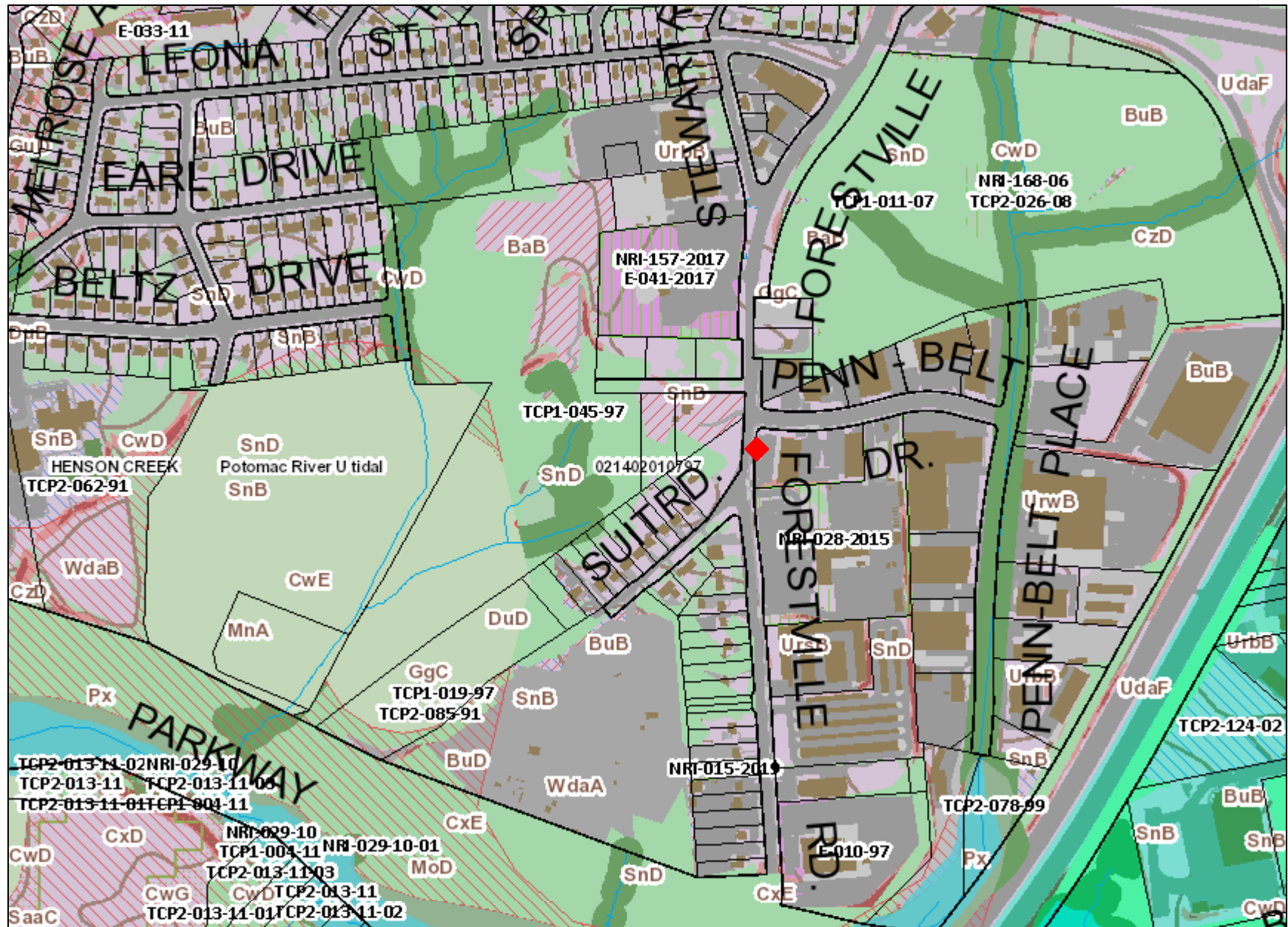


N



Legend for Evironmental

Property

Road Casings



Property



Environmental

Brownfield and Superfund Site (EPA)



BROWNFIELDS PROPERTY



SUPERFUND (NON-NPL)



SUPERFUND NPL

Stream Center and Drainage (2017)



Environmental Strategy Area



1



2



3



4 (I-D-O and L-D-O)



4 (R-C-O)

Floodplain (FEMA - 2016)



1% Annual Chance Flood Hazard



Regulatory Floodway



Open Water



0.2% Annual Chance Flood Hazard



Area with Reduced Risk Due to Levee

Area of Minimal Flood Hazard

Green Infrastructure Plan (2005)





Evaluation Area



















Network Gap





Regulated Area

-  Regulated Area
-  Evaluation Area

Impervious Surface (2017)

-  Asphalt
-  Athletic
-  Bridge - Asphalt
-  Bridge - Concrete
-  Bridge - Paved
-  Bridge - Uncertain
-  Bridge - Wood
-  Buildings
-  Concrete
-  Dam
-  Paved
-  Gravel
-  Helipad
-  Patio
-  Pool
-  Substation
-  Smokestacks
-  Storage Tank
-  Track
-  Wood

Marlboro Clay

-  Evaluation_Zone
-  Present

Mount Vernon Viewshed Area of Primary Concern



Natural Resource Inventory



Data provided by Prince George's County Planning Department

Potential Forested Interior Dwelling Specie (DNR)



Sensitive Species Review (DNR)



Stronghold Watershed (DNR)



1; 2

Slope (2018)



15% and 25%



Greater Than 25%

Soil (NRCS)



Tier II Catchment (MDE)



Tier II Stream Segment (MDE)



Tree Canopy (2017)



Tree Conservation Plan 1



Tree Conservation Plan 2



Tree Conservation Plan Exempt



Watershed (DOE)



Watershed - 12 digit (DNR)



Anacostia River



Mattawoman Creek



Oxon Creek



Patuxent River lower



Patuxent River middle



Patuxent River upper



Piscataway Creek



Potomac River M tidal



Potomac River U tidal



Rocky Gorge Dam



Western Branch



Zekiah Swamp

Wetland of Special State Concern - Line (DNR)



Wetland of Special State Concern - Poly (DNR)



Wetland (DNR)



Woodland Conservation Area



Planted



Retained



Retained, Not Credited

Default

Property Base Fill

