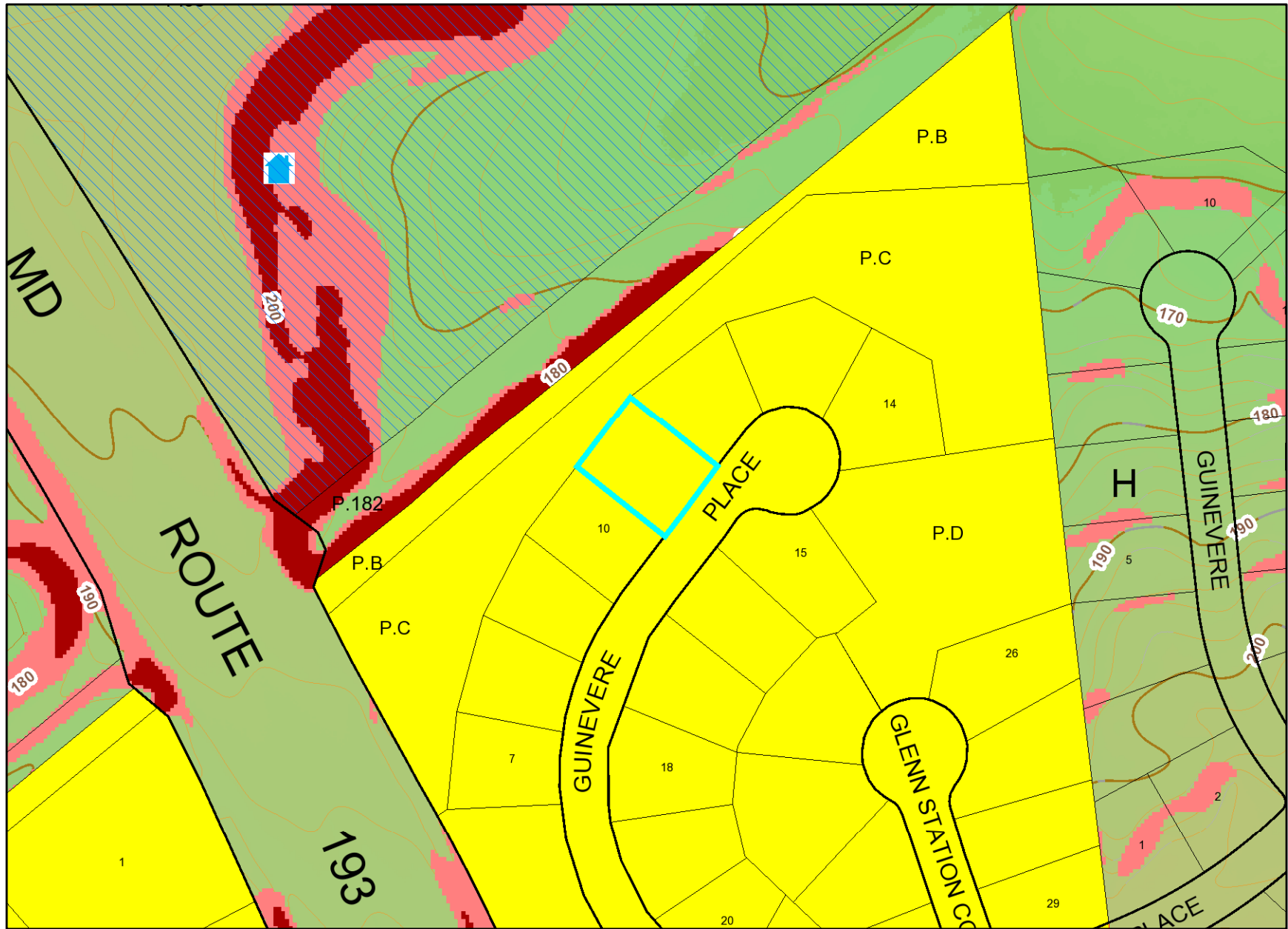


map



Legend for map

Property

Road Casings



Property



DAMS

Alternative Compliance



Alternative Development Technique



Certification of Non-Conforming Use



Chesapeake Bay Conservation Plan (Development Activities)



Comprehensive Sketch Plan



Comprehensive Design Plan



Conceptual Site Plan



Conservation Sketch Plan



Departure from Design Standards



Departure from Parking and Loading Spaces



Detailed Site Plan



Departure from Sign Design Standards



Data provided by Prince George's County Planning Department

Final Development Plan



Final Plat	
Natural Resource Inventory (In DAMS)	
Non-Conforming Fast Food	
Non-Conforming Gas Stations	
Mandatory Referral	
Pre-Preliminary Plan	
Preliminary Alternative Compliance	
Preliminary Plan	
Primary Amendment	
Secondary Amendment	
Revision Special Exception	
Special Exception (Development Activity)	
Special Permit	
Specific Design Plan	
Tree Conservation Plan 1 (In DAMS)	
Tree Conservation Plan 2 (In DAMS)	
Tree Conservation Plan Exempt (In DAMS)	

Vacation



Zoning Map Amendment



Homeowners Minor Amendment



Historic

Historic Sites and Resources



Historic Resources



Historic Site

Historic District National Register



Historic District PG County



Historic Sites Environmental Settings



Elevation

Slope (2018)



Slopes between 15% and 25%



Slopes greater than 25%

Contour - 2 Ft (2018)



7101 (Index Contour)



7102 (Intermediate Contour)



7103 (Index Depression Contour)



7104 (Intermediate Depression Contour)



7105 (Index Hidden Contour)



7106 (Intermediate Hidden Contour)



7107 (Index Hidden Depression Contour)



7108 (Intermediate Hidden Depression Contour)

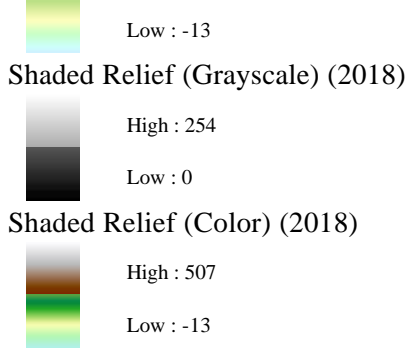
Ground Control (2017)



Data provided by Prince George's County Planning Department
Digital Elevation Model (2018)

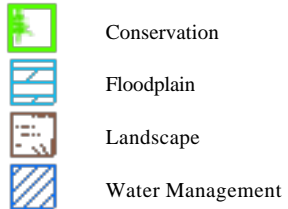


High : 507




Easement

Environmental and Cultural (Platted)



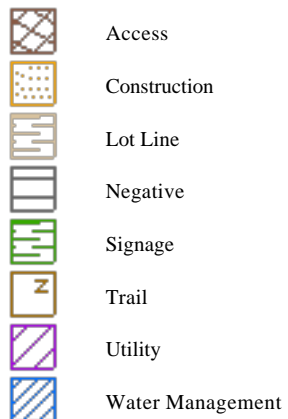
MALPF, HARPP and Rural Legacy




MET (DNR)

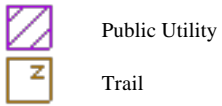


Miscellaneous (Platted)



Mount Vernon Scenic Easement Area





Imagery

2020 Color - 4 inch

Image



Zoning

Aviation Policy Areas



Chesapeake Bay Critical Overlay (2015)



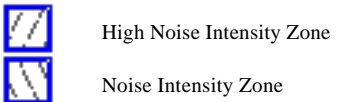
Development District Overlay



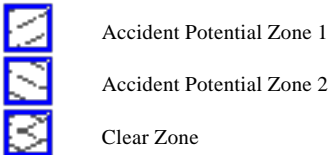
Military Installation Overlay - Height



Military Installation Overlay - Noise



Military Installation Overlay - Safety



Residential Planned Community Line



Residential Planned Community



Special Exception



Transit District Overlay



Data provided by Prince George's County Planning Department


























Zoning Boundary Under Review

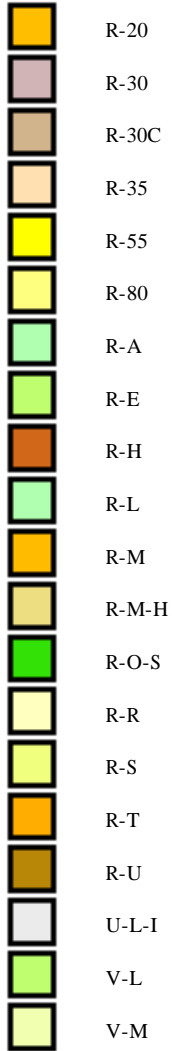


Zoning Line



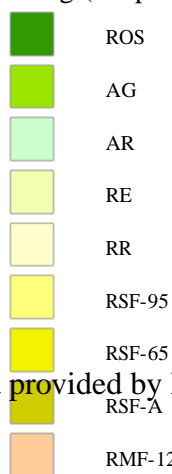
Zoning

	C-1
	C-2
	C-A
	C-C
	C-G
	C-H
	C-M
	C-O
	C-R-C
	C-S-C
	C-W
	E-I-A
	I-1
	I-2
	I-3
	I-4
	L-A-C
	M-A-C
	M-U-I
	M-X-C
	M-X-T
	M-U-TC
	O-S
	R-10
	R-10A
	R-18
	R-18C



Proposed Zoning

Zoning (Proposed)



- RMF-20
- RMF-48
- CN
- CGO
- CS
- IE
- IH
- NAC
- TAC-e
- TAC-c
- LTO-e
- LTO-c
- RTO-L-e
- RTO-L-c
- RTO-H-e
- RTO-H-c
- LMUTC
- LMXC
- LCD
- RMH

Neighborhood Conservation Overlay (Proposed)



Default

Property Base Fill

