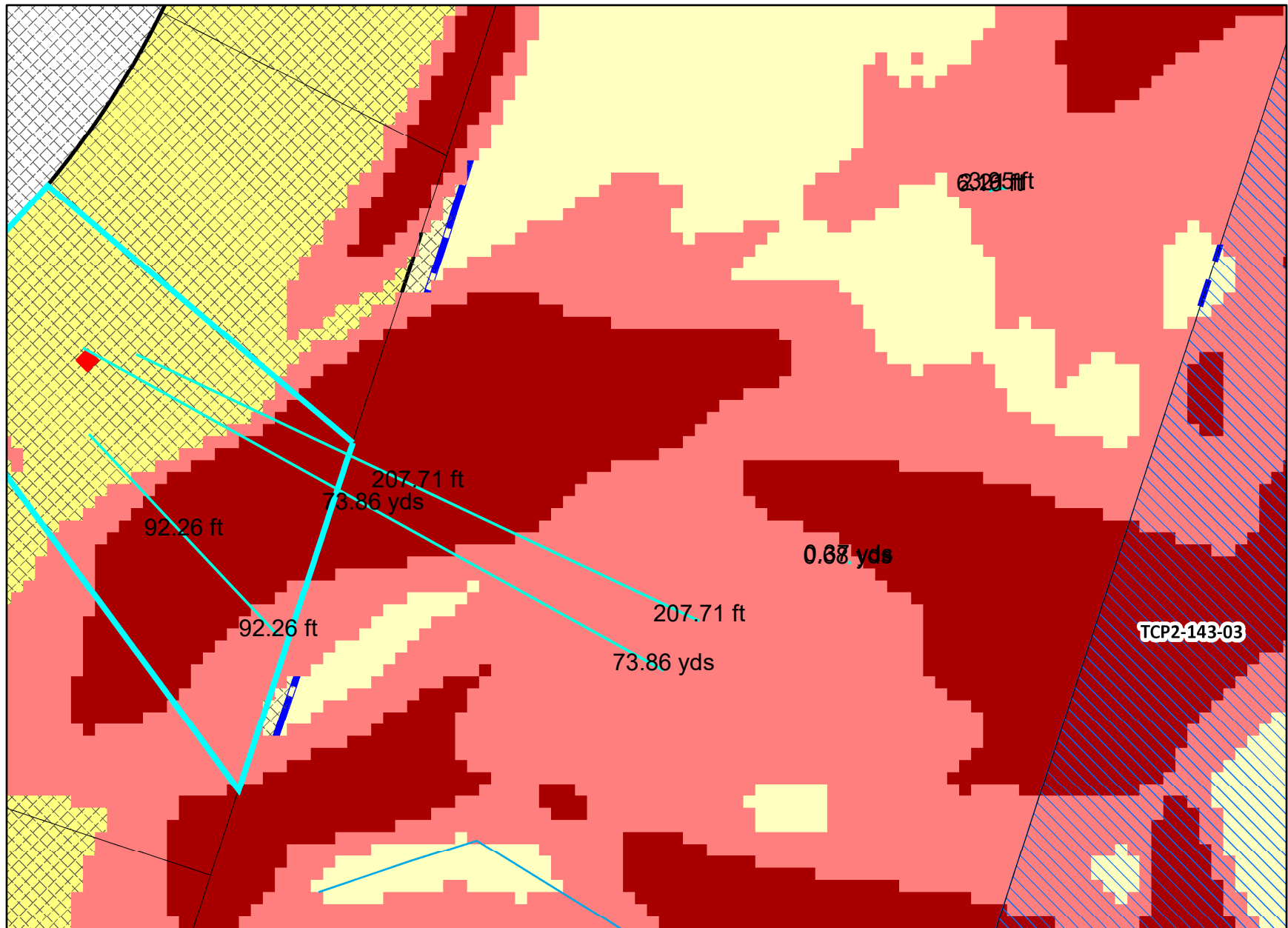


# old burton circe



# Legend for old burton circe

## Property

Road Casings



Property



## Environmental

Stream Center and Drainage (2017)



Tree Conservation Plan 2



Tree Conservation Plan Exempt



## Elevation

Slope (2018)



Slopes between 15% and 25%



Slopes greater than 25%

## Easement

Environmental and Cultural (Platted)



Conservation



Floodplain



Landscape



Water Management

MALPF, HARPP and Rural Legacy



HARPP



MALPF



Rural Legacy

MET (DNR)









Miscellaneous (Platted)



Access



Construction

-  Lot Line
-  Negative
-  Signage
-  Trail
-  Utility
-  Water Management

Mount Vernon Scenic Easement Area



Transportation and Circulation (Platted)

-  Access
-  Public Utility
-  Trail

**Zoning**

Aviation Policy Areas



Chesapeake Bay Critical Overlay (2015)





Development District Overlay






Military Installation Overlay - Height



Military Installation Overlay - Noise

-  High Noise Intensity Zone
-  Noise Intensity Zone

Military Installation Overlay - Safety

-  Accident Potential Zone 1
-  Accident Potential Zone 2
-  Clear Zone


Residential Planned Community Line





Residential Planned Community




Special Exception


Transit District Overlay


Zoning Boundary Under Review


Zoning Line



Zoning

C-1

C-2

C-A

C-C

C-G

C-H

C-M

C-O

C-R-C

C-S-C

C-W

E-I-A

I-1

I-2

I-3

I-4

L-A-C

M-A-C

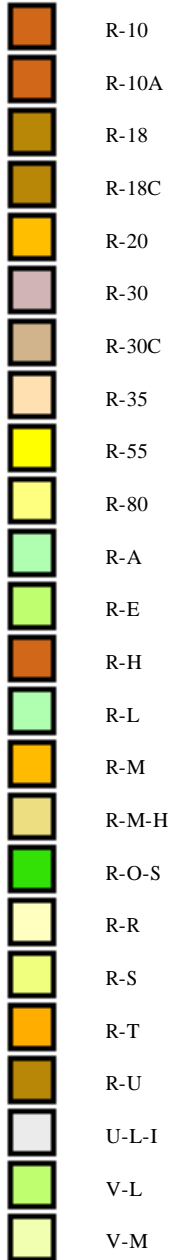
M-U-I

M-X-C

M-X-T

M-U-T

O-S



**Default**

Property Base Fill

