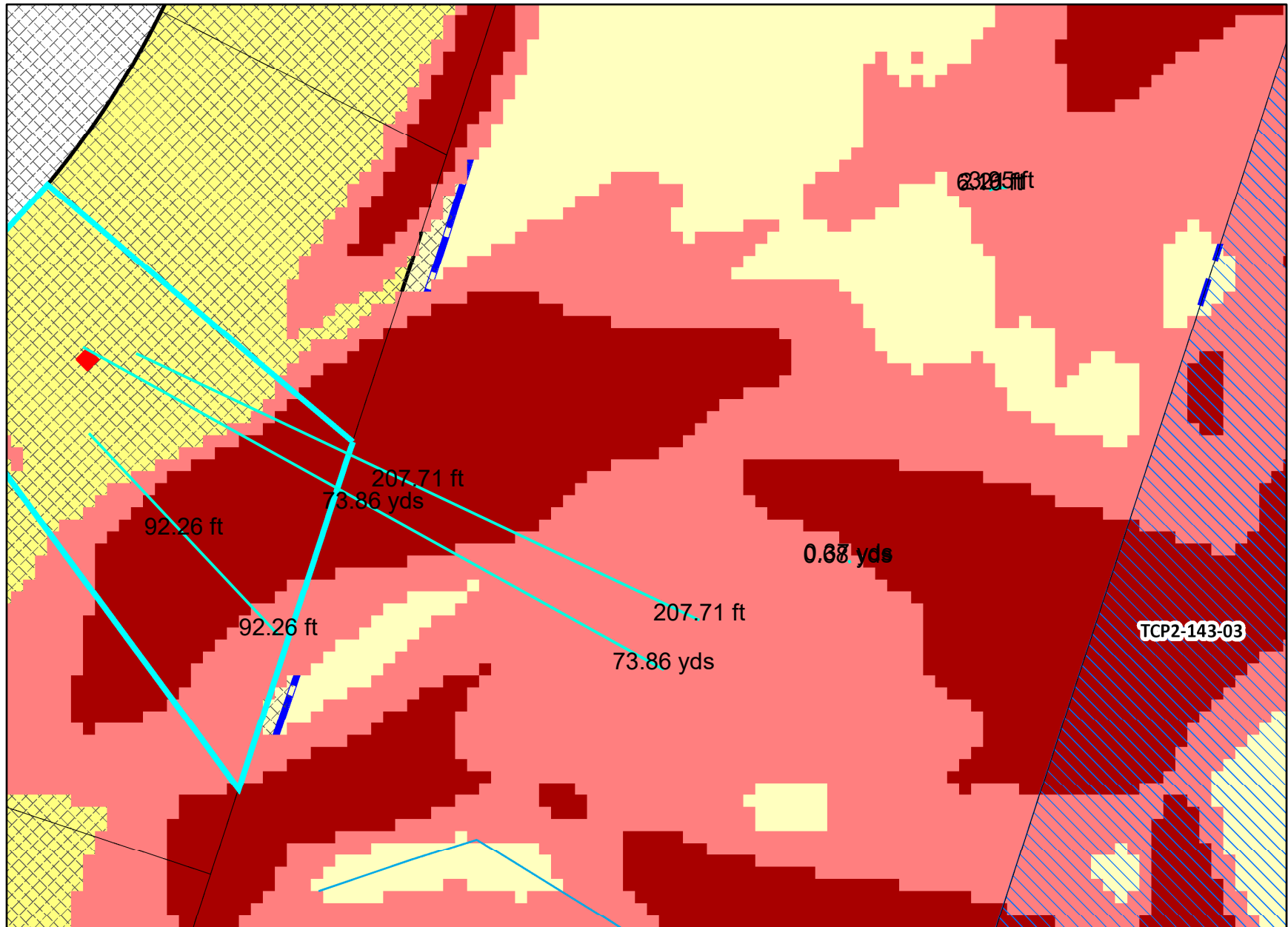


old burton circe



Legend for old burton circe

Property

Road Casings



Property



Environmental

Stream Center and Drainage (2017)



Tree Conservation Plan 2



Tree Conservation Plan Exempt



Elevation

Slope (2018)



Slopes between 15% and 25%



Slopes greater than 25%

Easement

Environmental and Cultural (Platted)



Conservation



Floodplain



Landscape



Water Management

MALPF, HARPP and Rural Legacy



HARPP



MALPF



Rural Legacy

MET (DNR)









Miscellaneous (Platted)



Access



Construction

-  Lot Line
-  Negative
-  Signage
-  Trail
-  Utility
-  Water Management

Mount Vernon Scenic Easement Area



Transportation and Circulation (Platted)

-  Access
-  Public Utility
-  Trail

Zoning

Aviation Policy Areas



Chesapeake Bay Critical Overlay (2015)





Development District Overlay






Military Installation Overlay - Height



Military Installation Overlay - Noise

-  High Noise Intensity Zone
-  Noise Intensity Zone

Military Installation Overlay - Safety

-  Accident Potential Zone 1
-  Accident Potential Zone 2
-  Clear Zone

Residential Planned Community Line



Special Exception

























Transit District Overlay

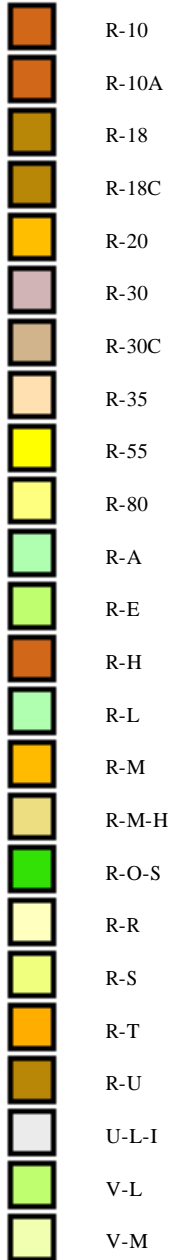

Zoning Boundary Under Review


Zoning Line



Zoning

	C-1
	C-2
	C-A
	C-C
	C-G
	C-H
	C-M
	C-O
	C-R-C
	C-S-C
	C-W
	E-I-A
	I-1
	I-2
	I-3
	I-4
	L-A-C
	M-A-C
	M-U-I
	M-X-C
	M-X-T
	M-UTP
	O-S



Default

Property Base Fill

