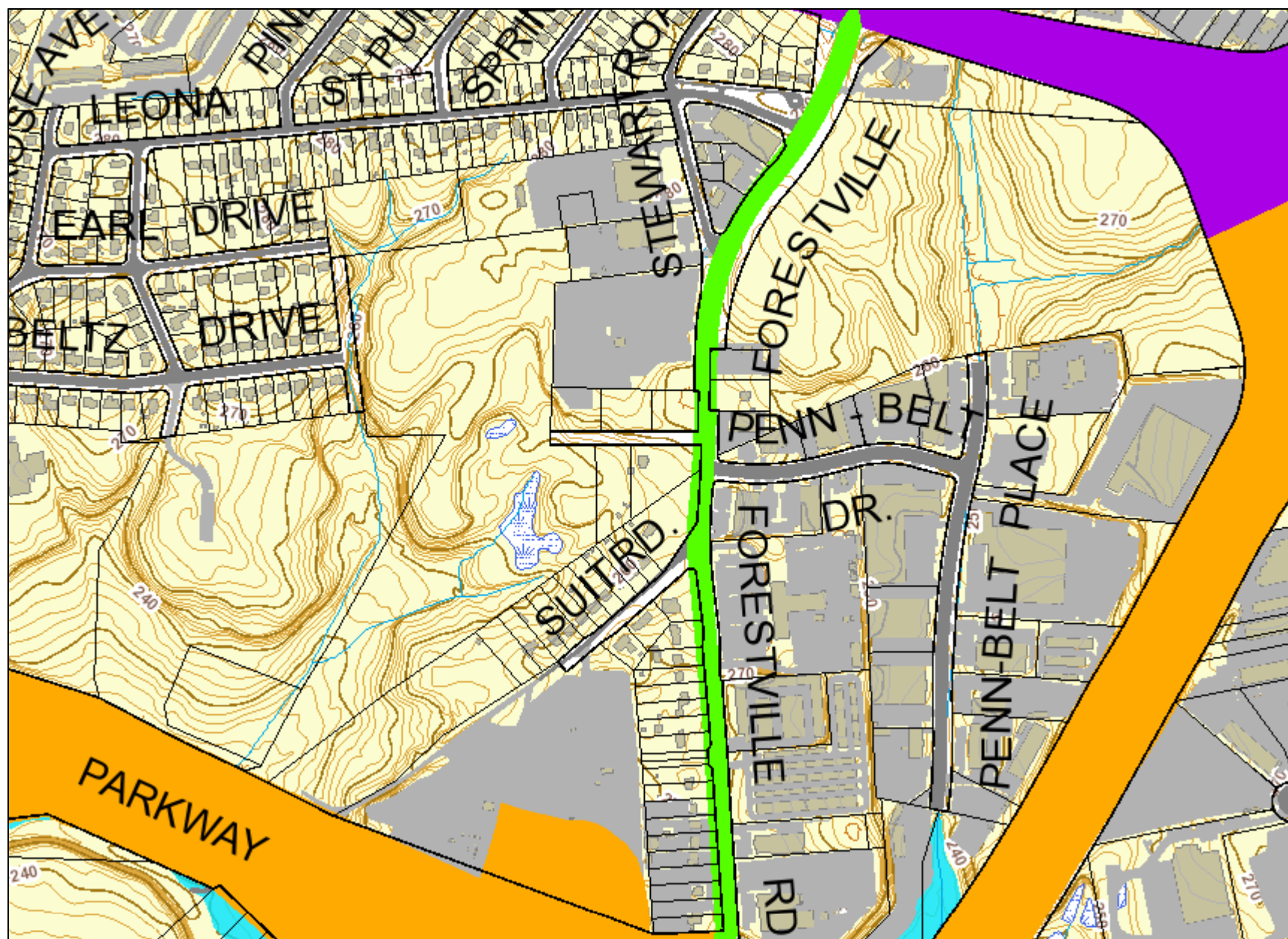


Urban Drainage Profile



Legend for Urban Drainage Profile

Property

Road Casings



Property



Transportation

Master Plan Right of Way



Arterial



Collector



Expressway



Freeway



Industrial



Major Collector



Primary

Pavement (2017)



Street



Parking

Environmental

Stream Center and Drainage (2017)



Floodplain (FEMA - 2016)



1% Annual Chance Flood Hazard



Regulatory Floodway



Open Water



0.2% Annual Chance Flood Hazard



Area with Reduced Risk Due to Levee

Area of Minimal Flood Hazard









Wetland (DNR)



Data provided by Prince George's County Planning Department


Elevation

Contour - 2 Ft (2018)

-  7101 (Index Contour)
-  7102 (Intermediate Contour)
-  7103 (Index Depression Contour)
-  7104 (Intermediate Depression Contour)
-  7105 (Index Hidden Contour)
-  7106 (Intermediate Hidden Contour)
-  7107 (Index Hidden Depression Contour)
-  7108 (Intermediate Hidden Depression Contour)

Administrative

Building (2017)

-  Buildings
-  Buildings Under Construction
-  Overhead Rooftops/Canopies
-  Parking Garage
-  Ruins

Default

Property Base Fill

