

11x17 Landscape





Property

Road Casings



Property



Environmental

Stream Center and Drainage (2017)



Floodplain (FEMA - 2016)



1% Annual Chance Flood Hazard



Regulatory Floodway



Open Water



0.2% Annual Chance Flood Hazard



Area with Reduced Risk Due to Levee

Area of Minimal Flood Hazard

Soil (NRCS)



Wetland of Special State Concern - Line (DNR)



Wetland of Special State Concern - Poly (DNR)



Wetland (DNR)



Elevation







Contour - 2 Ft (2018)



7101 (Index Contour)






7102 (Intermediate Contour)

-  7103 (Index Depression Contour)
-  7104 (Intermediate Depression Contour)
-  7105 (Index Hidden Contour)
-  7106 (Intermediate Hidden Contour)
-  7107 (Index Hidden Depression Contour)
-  7108 (Intermediate Hidden Depression Contour)

**Imagery**

2020 Color - 4 inch

Image

-  Red: Band\_1
-  Green: Band\_2
-  Blue: Band\_3

**Default**

Property Base Fill

