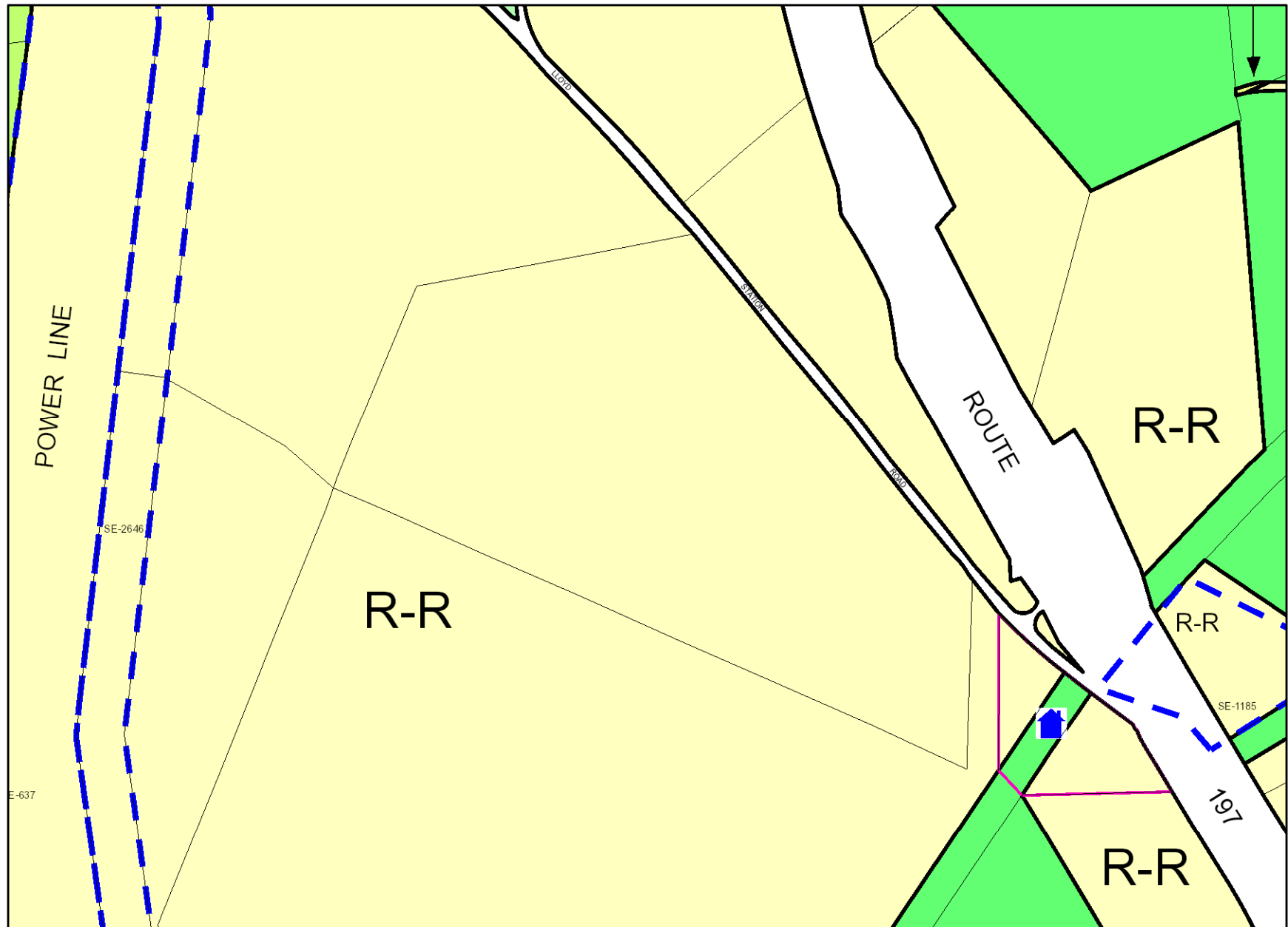


Horsepen Hill Farm - 8306 Lloyd Station Rd.



Legend for Horsepen Hill Farm - 8306 Lloyd Station Rd.

Property

Road Casings



Property



POI

Healthy Food Retailers



Airports



Day Care Centers



Fire Stations



Hospitals



Libraries



Liquor Stores



Senior Retirement Communities



Pawn Shops



Police Stations



Post Offices



Religious Institutions



Schools



Shopping Centers



Train Stations



Existing



Proposed

Historic

Historic Sites and Resources



Historic Resources



Historic Site

Historic District National Register



Historic District PG County



Historic Sites Environmental Settings



Easement

Environmental and Cultural (Platted)



Conservation



Floodplain



Landscape



Water Management

MALPF, HARPP and Rural Legacy



HARPP



MALPF











Rural Legacy

MET (DNR)



Data provided by Prince George's County Planning Department

Miscellaneous (Platted)

-  Access
-  Construction
-  Lot Line
-  Negative
-  Signage
-  Trail
-  Utility
-  Water Management

Mount Vernon Scenic Easement Area



Transportation and Circulation (Platted)

-  Access
-  Public Utility
-  Trail

Zoning

Aviation Policy Areas



Chesapeake Bay Critical Overlay (2015)





Development District Overlay






Military Installation Overlay - Height



Military Installation Overlay - Noise

-  High Noise Intensity Zone
-  Noise Intensity Zone


























Military Installation Overlay - Safety

-  Accident Potential Zone 1
-  Accident Potential Zone 2
-  Clear Zone

- Special Exception
- Transit District Overlay
- Zoning Boundary Under Review
- Zoning Line

Zoning

- C-1
- C-2
- C-A
- C-C
- C-G
- C-H
- C-M
- C-O
- C-R-C
- C-S-C
- C-W
- E-I-A
- I-1
- I-2
- I-3
- I-4
- L-A-C
- M-A-C
- M-U-I
- M-X-C
- M-X-T
- M-U-TC

	O-S
	R-10
	R-10A
	R-18
	R-18C
	R-20
	R-30
	R-30C
	R-35
	R-55
	R-80
	R-A
	R-E
	R-H
	R-L
	R-M
	R-M-H
	R-O-S
	R-R
	R-S
	R-T
	R-U
	U-L-I
	V-L
	V-M

Default

Property Base Fill

